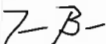
	State of South Carolina	Contract Number : 4400035450
	Sole Source	Procurement Officer : Lillanea Bouknight
	ESRI	Phone : (803) 737-3224
		E-Mail Address : lbouknight@mmo.sc.gov
		Address : 1201 Main Street, Suite 600 Columbia, SC 29201

**DESCRIPTION: Sole Source Contract  
for ESRI Products and Services**

**USING GOVERNMENTAL UNIT:  
Statewide**

<b>NAME OF OFFEROR</b>  <u>Environmental Systems Research Institute, Inc.</u> (Full legal name of business submitting the offer)	Any award issued will be issued to, and the contract will be formed with, the entity identified as the Offeror. The entity named as the offeror must be a single and distinct legal entity. Do not use the name of a branch office or a division of a larger entity if the branch or division is not a separate legal entity, i.e., a separate corporation, partnership, sole proprietorship, etc.
<b>AUTHORIZED SIGNATURE</b>  (Person must be authorized to submit binding offer to contract on behalf of Offeror.)	<b>DATE SIGNED</b>  Nov 21, 2024
<b>TITLE</b> <u>Sr. Manager, Commercial and Government Contracts</u> (Business title of person signing above)	<b>STATE VENDOR NO.</b>  (Register to Obtain S.C. Vendor No. at <a href="http://www.procurement.sc.gov">www.procurement.sc.gov</a> )
<b>PRINTED NAME</b> <u>Timothy Brazeal</u> (Printed name of person signing above)	<b>STATE OF INCORPORATION</b> <u>California</u> (If you are a corporation, identify the state of incorporation.)

<b>OFFEROR'S TYPE OF ENTITY: (Check one) (See "Signing Your Offer" provision.)</b>  <input type="checkbox"/> Sole Proprietorship <input type="checkbox"/> Partnership <input type="checkbox"/> Other _____  <input checked="" type="checkbox"/> Corporate entity (not tax-exempt) <input type="checkbox"/> Corporation (tax-exempt) <input type="checkbox"/> Government entity (federal, state, or local)
---

**COVER PAGE - ON-LINE ONLY (MAR. 2015)**

**MASTER PURCHASE AGREEMENT**  
(E500SL Template dated September 18, 2023)

**Esri Agreement No. 00333439.0**

This Master Purchase Agreement ("MPA") is between the governmental entity ("**Signing Entity**" or "**State**") identified below and **Environmental Systems Research Institute, Inc. ("Esri")**. This MPA enables Customer to acquire Esri Offerings over a defined period of time.

This MPA is composed of the following documents:

1. State and Local MPA Terms and Conditions, including State Administrative Services Fee, and this signature page
2. The State of SC Incorporated Terms and Conditions (General Clauses)
3. Optional Enterprise Agreement
4. MPA Price List & Time and Materials Rate Schedule
5. Master Agreement Product and Services No. 00333681.0.

The parties acknowledge that they have read and understand this MPA and agree to be bound by the terms and conditions contained herein.

This MPA constitutes the sole and entire agreement of the parties as to the subject matter set forth herein and supersedes any previous agreements, understandings, and arrangements between the parties relating to such subject matter. Any modification(s) or amendment(s) to this MPA must be in writing and signed by an authorized representative of each party.

IN WITNESS WHEREOF, the parties have caused this MPA to be executed and effective as of 01/15/2025.

STATE OF SOUTH CAROLINA  
(Signing Entity or State)

By: *Hillanea Bouknight*  
Authorized Signature

Printed Name: *Hillanea Bouknight*

Title: *Procurement Manager*

Date: *12/11/24*

ENVIRONMENTAL SYSTEMS  
RESEARCH INSTITUTE, INC.  
(Esri)

By: *T-B*  
Authorized Signature

Printed Name: Timothy Brazeal

Title: Sr. Manager, Commercial and Government Contracts

Date: Nov 21, 2024

**Customer Contact Information**

Contact: \_\_\_\_\_

Telephone: \_\_\_\_\_

Address: \_\_\_\_\_

Fax: \_\_\_\_\_

\_\_\_\_\_

Email: \_\_\_\_\_

\_\_\_\_\_

**STATE AND LOCAL MPA TERMS AND CONDITIONS**  
**(E500SL September 18, 2023)**

**ARTICLE 1—DEFINITIONS**

All definitions in other parts of the MPA shall have the same meaning in this MPA Terms and Conditions. In addition to the definitions within the Master Agreement and in other parts of this MPA, the following definitions apply to this MPA:

- a. **"Authorized Entity"** means an agency, department, division, or political subdivision of the governmental entity authorized by Signing Entity to order and acquire Esri Offerings under this MPA.
- b. **"Customer"** means the Signing Entity or an Authorized Entity that places orders pursuant to this MPA.
- c. **"Master Agreement"** means the Master Agreement Product and Services No. 00333681.0 attached hereto.

**ARTICLE 2—TERM OF AGREEMENT**

Customer's right to purchase under this MPA shall remain in effect for five (5) years from 1/15/2025 to 01/14/2030 unless terminated earlier as set forth in Article 5—Termination; Cancellation. The term may be extended upon mutual written agreement. The term of any Esri Offering licenses ordered through this MPA shall be as stated in the Master Agreement. Esri may elect to not renew this MPA should total orders for licenses, training, consulting, or custom application development not exceed fifty thousand dollars (\$50,000.00) per year or one hundred thousand dollars (\$100,000.00) for any two (2)-year period.

**ARTICLE 3—PRODUCT OFFERINGS**

**3.1 Discontinued and New Items.** Esri may, at its sole discretion, discontinue offering any Esri Offerings included in this MPA upon the submittal of an updated MPA Price List. Esri may, at its sole discretion, offer new Esri Offerings, or larger quantity discount pricing by the submittal of an updated MPA Price List.

**3.2 Master Agreement.** Esri may require additional or different license terms prior to the use of new Esri Offerings. Such additional terms shall be available at <https://www.esri.com/en-us/legal/overview>, included with a quote, or included with the deliverable Esri Offerings. The then-current Master Agreement shall become part of this MPA upon (i) ordering Esri Offerings or (ii) thirty (30) days after Customer's receipt of Esri Offerings, whichever is sooner.

**ARTICLE 4—GRANT OF LICENSE AND SCOPE OF USE**

The license grant and permitted uses specified in the Master Agreement are restricted to use within the continental United States; Hawaii; Alaska; and US territories, excluding Puerto Rico and the US Virgin Islands.

**ARTICLE 5—TERMINATION; CANCELLATION**

**5.1 Termination**

- a. **Termination for Convenience.** This MPA may be terminated by either party upon sixty (60) days' written notice. Esri, at its sole election, may terminate the right of any Authorized Entity to participate in this MPA in accordance with this provision without terminating this MPA with respect to Signing Entity or any other Authorized Entity.
- b. **Termination Due to Unavailability of Funds.** See Article 13.10 Termination Due to Unavailability of Funds below.
- c. **Termination for Material Breach.** Without prejudice to any other right or remedy available, this MPA may be terminated for material breach, provided the breaching party is given thirty (30) days' written notice. Termination of this MPA shall be effective upon written notice to Customer if Customer discloses any trade secret or other information proprietary to Esri in breach of this MPA.

- c. **Customer Obligations upon Termination.** On termination of this MPA, all accounts and payments will be processed according to financial arrangements set forth herein for performance rendered to the date of termination. After termination, Customer shall no longer be permitted to place orders under this MPA.
- d. **License Survival.** Upon expiration of this MPA or voluntary termination of this MPA, Customer may continue to retain and use such licensed Products in accordance with the Master Agreement. Customer may then directly and separately contract for Maintenance.

**5.2 Cancellation of an Order.** Purchase orders, other than for the initial purchase, may be canceled by Customer in whole or in part, upon forty-five (45) days' written notice to Esri. There will be no cancellation charge for canceled Products unless such Products have been delivered. If Products have been shipped, the cancellation will require Customer payment of return shipping costs. There are no refunds for cancellation of a subscription or Maintenance if the term for the subscription or Maintenance has started.

## **ARTICLE 6—NO MINIMUM PURCHASE**

Customer does not guarantee to purchase any certain quantity under this MPA.

## **ARTICLE 7—ORDERS**

**7.1 Customer Purchase Orders.** Customer shall issue purchase orders that references the corresponding Esri sales quote, proposal or signed task order "Ordering Document", to Esri for Esri Offerings based on the pricing specified in this MPA. The terms and conditions of this MPA shall govern all orders issued by Customer. Any additional or different terms included with an order are void and of no legal effect even if Esri processes the order without taking exception to such additional or different terms.

**7.2 Purchase Order Requirements.** The following information shall be included in each purchase order:

- a. Name or identification of Customer, place of delivery, and the end-user name and contact information
- b. Purchase order number
- c. Quantity, description, and unit price
- d. Reference the corresponding Esri quote, proposal or signed task order
- e. On the face of the purchase order, the following printed statement: "Subject to Master Purchase Agreement No. 00333439.0" and State of South Carolina contract number 4400035450

**7.3 Additional Quotes.** Customer may request a quote for any new or unlisted Esri Offerings and issue a purchase order under this MPA.

**7.4 Authorized Entity.** An Authorized Entity may order or acquire Esri Offerings subject to the terms and conditions of this MPA. An Authorized Entity will be required to incorporate by reference the terms of this MPA into any purchase order or other related ordering document. Esri shall not fill any purchase orders that do not adequately provide the information identified in Section 7.2.

## **ARTICLE 8—PRICING**

**8.1 Pricing.** Esri will provide Esri Offerings specified in the incorporated MPA Price List, which are exclusive of shipping, installation, and applicable taxes. Esri may update the MPA Price List by email notice to the office of state procurement no more than once each calendar quarter, except for the following conditions which may be updated by email notice to the office of state procurement at any time: (i) if Esri adds a new Esri Offering, (ii) if Esri removes a retired Esri Offering, or (iii) if Esri changes its commercial pricing of an individual Esri Offering. Prices for individual items may be updated by email at any time if they fall below, or are even with Esri's proposed government pricing. If the office of state procurement does not agree with changes as the result of (i) or (iii), Esri will remove the Esri Offering from the MPA Price List.

**8.2 Professional Services.** Professional Services are available on a time and materials or firm fixed price basis. A Time and Materials Rate Schedule of labor rates is included below. The labor rates are subject to annual

escalation in January of each year. The scope of work and any additional terms are subject to mutual agreement in the Task Order.

**8.3 Training Services.** Training will be provided in accordance with the policies defined at <https://www.esri.com/training/> and the training terms and conditions incorporated within the Master Agreement. Training prices are subject to annual escalation, in January of each year.

## **ARTICLE 9—GENERAL PROVISIONS**

**9.1 Order of Precedence.** The General Provisions and Limitations of Liability provisions of the Master Agreement shall apply to the entire MPA unless specifically stated otherwise and are supplemented by the provisions set forth in this Article 9. In the event of a conflict between the terms of documents in this MPA, the documents will have the following precedence: (i) MPA Terms and Conditions, (ii) the Master Agreement.

**9.2 Legal Notice.** Legal notice required or contemplated by either party must be delivered in person or by courier, express mail, facsimile, or postage-prepaid certified or registered airmail addressed to the party for whom it is intended at the address specified herein. Either party may change its address by giving prompt written notice to the other party of the change.

Signing Entity Contact:

See signature page (E500SL)

Esri Contact:

Director of Contracts and Legal  
Esri  
380 New York Street  
Redlands, CA 92373-8100  
Phone: 909-793-2853  
Fax: 909-307-3020

## **ARTICLE 10—CONFIDENTIALITY**

Subject to Signing Entity's open records act, Esri Offerings pricing information, including applicable discount rates, is considered Esri confidential and proprietary information. Except to support authorized license acquisitions, recipient shall not copy, disclose to any third party, or use any pricing information for other purposes or programs. Esri gives permission to Signing Entity to maintain the MPA Price List or Services Rate Schedule on the Signing Entity's intranet, subject to password protection.

This Article survives the expiration or termination of this MPA.

## **ARTICLE 11— OPTIONAL ENTERPRISE AGREEMENT**

An Enterprise Agreement is a multiyear offering for a package of Esri Offerings and additional license deployment grants, tailored to the Authorized Entity. When an Enterprise Agreement is requested and mutually agreed with Esri, Esri will prepare a proposal letter for the Authorized Entity, which will include the Esri Offerings package, price [including the State Admin Fee of one percent (1.25%)], duration, and quantity. The Authorized Entity may purchase an Enterprise Agreement under the terms and conditions of this MPA and the additional terms and conditions for the Enterprise Agreement included in Exhibit A Enterprise Agreement Terms and Conditions for Authorized Entity. When Esri and the Authorized Entity are ready to execute an Enterprise Agreement, Esri will provide the Authorized Entity with an Enterprise Agreement signature page (including the proposal letter) for execution. The additional terms and conditions for the Enterprise Agreement will be between the Authorized Entity and Esri. The Enterprise Agreement option is included in the MPA Price List.

## **ARTICLE 12—STATE ADMINISTRATIVE SERVICES FEE - COLLECTION AND REPORTING (MODIFIED)**

12.1 (a) Procurement Services (PS) establishes and maintains master State contracts for the benefit of all South Carolina state and local public entities. These contracts allow all public entities both to maximize the State's purchasing power by aggregating their requirements and to benefit from increased efficiencies in the acquisition process. Procurement Services' cost for this central purchasing activity is offset by an administrative fee which

each contractor includes in its contract pricing (though not separately itemized or invoiced) and is paid to the vendor by each participating public entity. The contractor collects the fee as a fiduciary for the State and remits the same as calculated in accordance with Article 12.2 below titled "ADMINISTRATIVE SERVICES FEE - CALCULATION." The price stated in the contractor's bid or proposal must include all amounts necessary for contractor to meet this obligation.

(b) As used in this clause, the term "reporting period" means each full calendar quarter (Jan. - Mar., Apr. - Jun., Jul. - Sep., and Oct. - Dec.) and any remaining periods less than a full calendar quarter during the term of this contract. For each reporting period, contractor shall report to PS its total sales pursuant to this contract for the period and shall remit the fee to the PS Reports Manager. Payment for each reporting period is due no later than the last day of the month immediately following the end of the reporting period (Example: payment for the reporting period ending March 31 is due April 30). If the amount due for a reporting period is less than \$10.00, no payment is required. The procurement officer will provide contractor an information packet, including a detailed explanation of reporting and payment requirements, within fifteen (15) calendar days following contract award. You may contact the Reports Manager at:

Procurement Services Division  
Attn: Reports Manager  
1201 Main Street, Suite 600  
Columbia, SC 29201  
Phone: (803) 737-1254 (ask to speak to the Reports Manager)

***Failure to receive the information packet does not relieve contractor from its obligations hereunder.***

(c) Contractor shall submit a usage report for each reporting period, even if no payment is due for the reporting period. The usage report shall include any information requested by PS to verify the amount due. At a minimum, each usage report shall reflect the following information for the applicable reporting period: contractor's name, contract number, contract description, reporting period/quarter, total dollar value of sales (excluding sales taxes and showing any adjustments for credits or refunds), total number of units (if practicable), and the number, date, and amount of contractor's check to PS. Unless otherwise specified by the reports manager, the usage report shall be submitted electronically according to instructions in the information packet. If the reports manager requires the contractor to provide a more detailed usage report, the reports manager will work directly with the contractor to determine the appropriate content and format of the report.

(d) Contractor and the State agree on a two-step process to validate administrative services fee(s) paid by contractor to PS pursuant to this Article 12:

(1) contractor shall maintain complete and accurate records, documents, books and papers of all sales made under this contract for Esri Offerings and Services. If the State or contractor believes that there has been an underpayment or overpayment of the administrative services fee(s) paid by contractor to PS pursuant to this Article, the parties shall enter into discussions to verify the disputed amounts by reviewing discrepancies and sharing applicable records, documentation, books, and papers. If such review validates an overpayment or underpayment condition, then payments/outstanding amounts will be adjusted (paid or refunded) accordingly; and

(2) After the conclusion of such discussions and payment adjustments, if made during the term of this contract and for a period of three years thereafter, PS, or its authorized representatives (subject to suitable nondisclosure obligations) shall be afforded access at reasonable mutually agreed upon times to review contractor's applicable records, documents, books and papers (including, without limitation, Ordering Document(s) including quotations; invoices; Task Orders and purchase orders as well as applicable correspondence relating to them); in order to audit all transactions involving Esri Offerings and Services provided pursuant to this contract. Such audit excludes proprietary information, proprietary processes, profit, overhead, general and administrative costs of contractor.

If the audit indicates that the administrative services fee(s) paid by contractor to PS are less than the actual fees due from contractor pursuant to this **State Administrative Services Fee** Article, i then contractor shall promptly

remit all deficient amounts for the underpayment to PS.

(e) In the event that any audit determines that any administrative services fee(s) paid by contractor to PS pursuant to this **State Administrative Services Fee** Article are more than the actual fees payable by contractor pursuant to this Article, the State shall promptly refund to contractor all excess amounts for the overpayment.

In all cases, prior to initiating or requesting an audit, the State shall first request that contractor verify or validate prior payments or disputed amounts against the contract ordering documents pursuant to step number (d)1, above.

(f) If the contractor fails to timely submit accurate usage reports, the State may, without prejudice to any other remedy available to the State, take any one or more of the following actions in the order stated:

- (1) In this step 1, the State shall inform the contractor in writing that a specific usage report is outstanding and provide the contractor with thirty (30) calendar days from the date of contractor's receipt of the written request to submit the requested usage report to the State. This written request shall specify the exact usage report(s) that are outstanding and include the name and contact information of the State representative that Esri can contact regarding the request;
- (2) if step 1 has been completed, and contractor has not submitted the requested usage report(s), the State may request a meeting with representatives from contractor's management to discuss the issue and mutually agree a resolution;
- (3) if steps (1) and (2) have been completed as stated, and contractor has not submitted the requested usage report(s) in accordance with the resolution mutually agreed between the parties in step (2), then the State may direct the contractor to not accept any further orders under the contract until PS determines that the cause for such direction has been eliminated;
- (4) if steps (1), and (2) and (3) have been completed and contractor has still not submitted the requested usage report(s), then the State may terminate this contract.

(g) For purposes of this clause, PS is intended as a third-party beneficiary of this contract.

## **12.2 ADMINISTRATIVE SERVICES FEE - CALCULATION - ITMO (MODIFIED)**

For each reporting period, Contractor shall pay to PS a fee equal to one and one quarter (1.25%) of the total dollar amount (excluding sales taxes and adjusted for credits or refunds) of purchases made by any public procurement unit from Contractor pursuant to this contract.

## **ARTICLE 13—State of SC Incorporated Terms and Conditions (General Clauses)**

### **13.1 CHOICE-OF-LAW (MODIFIED)**

The Agreement, any dispute, claim, or controversy relating to the Agreement, and all the rights and obligations of the parties shall, in all respects, be interpreted, construed, enforced and governed by and under the laws of the State of South Carolina, except its choice of law rules. As used in this paragraph, the term "Agreement" means any transaction or agreement arising out of, relating to, or contemplated by this MPA.

### **13.2 WAIVER (JAN 2006)**

The State does not waive any prior or subsequent breach of the terms of the Contract by making payments on the Contract, by failing to terminate the Contract for lack of performance, or by failing to strictly or promptly insist upon any term of the Contract. Only the Procurement Officer has actual authority to waive any of the State's rights under this Contract. Any waiver must be in writing. [07-7A095-1]

### **13.3 COMPLIANCE WITH LAWS (JAN 2006)**

During the term of the contract, contractor shall comply with all applicable provisions of laws, codes, ordinances, rules, regulations, and tariffs. [07-7B035-1]

### **13.4 TAXES (JAN 2006)**

Any tax the contractor may be required to collect or pay upon the sale, use or delivery of the products shall be paid by the State, and such sums shall be due and payable to the contractor upon acceptance. Any personal property taxes levied after delivery shall be paid by the State. It shall be solely the State's obligation, after payment to contractor, to challenge the applicability of any tax by negotiation with, or action against, the taxing authority. Contractor agrees to refund any tax collected, which is subsequently determined not to be proper and for which a refund has been paid to contractor by the taxing authority. In the event that the contractor fails to pay, or delays in paying, to any taxing authorities, sums paid by the State to contractor, contractor shall be liable to the State for any loss (such as the assessment of additional interest) caused by virtue of this failure or delay. Taxes based on Contractor's net income or assets shall be the sole responsibility of the contractor. [07-7A080-1]

### **13.5 PAYMENT & INTEREST (FEB 2021)**

(a) The State shall pay the Contractor, after the submission of proper invoices or vouchers, the prices stipulated in this contract for supplies delivered and accepted or services rendered and accepted, less any deductions provided in this contract. Unless otherwise specified herein, including the purchase order, payment shall not be made on partial deliveries accepted by the Government. (b) Unless otherwise provided herein, including the purchase order, payment will be made by electronic funds transfer (EFT). See clause titled "EFT Information." (c) Notwithstanding any other provision, payment shall be made in accordance with S.C. Code Section 11-35-45, or Chapter 6 of Title 29 (real property improvements) when applicable, which provides the Contractor's exclusive means of recovering any type of interest from the Owner. Contractor waives imposition of an interest penalty unless the invoice submitted specifies that the late penalty is applicable. Except as set forth in this paragraph, the State shall not be liable for the payment of interest on any debt or claim arising out of or related to this contract for any reason. (d) Amounts due to the State shall bear interest at the rate of interest established by the South Carolina Comptroller General pursuant to Section 11-35-45 ("an amount not to exceed fifteen percent each year"), as amended, unless otherwise required by Section 29-6-30. (e) Any other basis for interest, including but not limited to general (pre- and post-judgment) or specific interest statutes, including S.C. Code Ann. Section 34-31-20, are expressly waived by both parties. If a court, despite this agreement and waiver, requires that interest be paid on any debt by either party other than as provided by items (c) and (d) above, the parties further agree that the applicable interest rate for any given calendar year shall be the lowest prime rate as listed in the first edition of the Wall Street Journal published for each year, applied as simple interest without compounding. (f) The State shall have all of its common law, equitable and statutory rights of set-off. [07-7A055-4]

### **13.6 FALSE CLAIMS (JAN 2006)**

According to the S.C. Code of Laws Section 16-13-240, "a person who by false pretense or representation obtains the signature of a person to a written instrument or obtains from another person any chattel, money, valuable security, or other property, real or personal, with intent to cheat and defraud a person of that property is guilty" of a crime. [07-7A035-1]

### **13.7 FIXED PRICING REQUIRED (JAN 2006)**

Any pricing provided by contractor shall include all costs for performing the work associated with that price. Except as otherwise provided in this solicitation, contractor's price shall be fixed for the duration of this contract, including option terms. This clause does not prohibit contractor from offering lower pricing after award. [07-7A040-1]



### **13.8 EFT INFORMATION (APR 2024)**

The Contractor must furnish to the State Treasurer's Office information necessary for making a payment by electronic funds transfer (EFT). Additional information is available at the STO's website at <https://treasurer.sc.gov> (.) The Contractor is responsible for the currency, accuracy and completeness of the EFT information. Updating EFT information may not be used to accomplish an assignment of the right to payment, does not alter the terms and conditions of this contract, and is not a substitute for a properly executed contractual document. [07-7A027-2]

### **13.9 OPEN TRADE (JUN 2015)**

During the contract term, including any renewals or extensions, Contractor will not engage in the boycott of a person or an entity based in or doing business with a jurisdiction with whom South Carolina can enjoy open trade, as defined in SC Code Section 11-35-5300. [07- 7A053-1]

### **13.10 TERMINATION DUE TO UNAVAILABILITY OF FUNDS (JAN 2006)**

Payment and performance obligations for succeeding fiscal periods shall be subject to the availability and appropriation of funds therefor. When funds are not appropriated or otherwise made available to support continuation of performance in a subsequent fiscal period, the contract shall be canceled. In the event of a cancellation pursuant to this paragraph, contractor will be reimbursed the resulting unamortized, reasonably incurred, nonrecurring costs. Contractor will not be reimbursed any costs amortized beyond the initial contract term. [07-7A085-1]

### **13.11 THIRD PARTY BENEFICIARY (JAN 2006)**

This Contract is made solely and specifically among and for the benefit of the parties hereto, and their respective successors and assigns, and no other person will have any rights, interest, or claims hereunder or be entitled to any benefits under or on account of this Contract as a third party beneficiary or otherwise. [07-7A090-1]

### **13.12 DISPUTES (MAY 2024)**

Choice-of-Forum. All disputes, claims, or controversies relating to the Agreement shall be resolved exclusively by the appropriate Chief Procurement Officer in accordance with Title 11, Chapter 35, Article 17 of the South Carolina Code of Laws, or in the absence of jurisdiction, only in the Court of Common Pleas for, or a federal court located in, Richland County, State of South Carolina. Contractor agrees that any act by the government regarding the Agreement is not a waiver of either the government's sovereign immunity or the government's immunity under the Eleventh Amendment of the United States Constitution. As used in this paragraph, the term "Agreement" means any transaction or agreement arising out of this MPA. The government does not consent to the jurisdiction of any judicial or administrative tribunals in any other state or to any forum of alternative dispute resolution. (2) Service of Process. Contractor consents that any papers, notices, or process necessary or proper for the initiation or continuation of any disputes, claims, or controversies relating to the Agreement; for any court action in connection therewith; or for the entry of judgment on any award made, may be served on Contractor by certified mail (return receipt requested) addressed to Contractor at the address provided in Article 9.2 Legal Notice of the MPA or by personal service or by any other manner that is permitted by law, in or outside South Carolina. Notice by certified mail is deemed duly given upon deposit in the United States mail. [07-7A025-2]

### **13.13 PUBLICITY (JAN 2006)**

Contractor shall not publish any comments or quotes by State employees, or include the State in either news releases or a published list of customers, without the prior written approval of the Procurement Officer. [07-7A060-1]

### **13.14 PURCHASE ORDERS (MODIFIED)**

Purchase Orders are required in accordance with Article 7-orders above. An order placed pursuant to the purchasing card provision qualifies as a purchase order.

### 13.15 SURVIVAL OF OBLIGATIONS (JAN 2006)

The Parties' rights and obligations which, by their nature, would continue beyond the termination, cancellation, rejection, or expiration of this contract shall survive such termination, cancellation, rejection, or expiration, including, but not limited to, the rights and obligations created by the following clauses: Indemnification, and any provisions regarding warranty or audit. [07- 7A075-1]

### 13.16 INDEMNIFICATION-INTELLECTUAL PROPERTY (MODIFIED)

See Article B.5 Indemnifications of Master Agreement Product and Services No. 00333681.0 below.

### 13.17 LIMITATION OF LIABILITY

**A. Disclaimer of Liability.** (a) Neither Customer, Esri, nor any Esri authorized distributor or third-party licensor will be liable for any indirect, special, incidental, or consequential damages; lost profits; lost sales; loss of goodwill; or costs of procurement of substitute goods or services (b) Neither Customer, Esri nor any Esri authorized distributor or third-party licensor will be liable for any direct damages exceeding two (2) times the applicable license fees, or current subscription fees, or Services fees paid or owed to Esri by the specific impacted Customer during the twelve (12) month period prior to the date upon which the related claim arose.

**B.** The limitations and exclusions of liability in the preceding paragraph do not apply to Customer's infringement, misuse, or misappropriation of Esri's or Esri's licensors' intellectual property rights, either party's indemnification obligations, gross negligence, willful misconduct, or violations of the Export Compliance clause of this Agreement.

**C. Applicability of Disclaimers and Limitations.** Esri or its authorized distributor has set its fees and entered into this Agreement in reliance on the disclaimers and limitations in this Agreement; the fees reflect an allocation of risk that is an essential basis of the bargain between the parties. **These limitations will apply whether or not a party is aware of the possibility of any damage and notwithstanding any failure of essential purpose of any exclusive, limited remedy.**

**D.** The foregoing disclaimers, limitations, and exclusions may be invalid in some jurisdictions and apply only to the extent permitted by applicable law or regulation in Customer's jurisdiction. Customer may have additional rights that may not be waived or disclaimed. Esri does not seek to limit Customer's warranty or remedies to any extent not permitted by law.

**Exhibit A Enterprise Agreement Terms and Conditions for Authorized Entity**  
(Signature Page and Terms and Conditions)



This Enterprise Agreement ("EA") is by and between the organization identified in the signature line below with its principal place of business at the address provided below ("**Customer**") and **Environmental Systems Research Institute, Inc. ("Esri")**.

This EA sets forth the terms and conditions for Customer's use of EA Products, Rolled-In Software, Unit-Priced Items, provision of Esri User Conference registrations, Training, and Services as specified herein and in the Proposal Letter. The rights granted in this EA apply only to the EA Products listed in the Proposal Letter.

This EA is comprised of this signature page, the Proposal Letter and the Enterprise Agreement Terms and Conditions document and incorporates by reference the Master Agreement. Should there be any conflict between the terms and conditions of the documents that comprise this EA, the order of precedence for the documents shall be as follows: (i) the Enterprise Agreement Terms and Conditions and this Signature Page, (ii) the Master Agreement, and (iii) the Proposal Letter. For the avoidance of doubt, Article 5—Term, Termination, and Expiration of this EA supersedes any termination language in the Master Agreement for all items in the Proposal Letter.

If the Proposal Letter includes Services other than Maintenance, the applicable Services terms and conditions take precedence over the provisions of this EA with respect to those Services. Customer's centralized point of contact identified in the Proposal Letter will approve work under the Advantage Program or Customer will notify Esri of an alternative contact.

This EA constitutes the sole and entire agreement of the parties as to the subject matter set forth herein and supersedes any previous agreements, proposals, presentations, understandings, and arrangements between the parties relating to the licensing of the EA Products, Training, and Services. Any modifications or amendments to this EA must be in writing and signed by an authorized representative of Customer and Esri.

The parties acknowledge that they have read and understand this EA and agree to be bound by the terms and conditions contained herein.

**ACCEPTED AND AGREED:**

\_\_\_\_\_  
(Customer)

By: \_\_\_\_\_  
Authorized Signature

Printed Name: \_\_\_\_\_

Title: \_\_\_\_\_

Date: \_\_\_\_\_

Address: \_\_\_\_\_  
\_\_\_\_\_

**ENVIRONMENTAL SYSTEMS  
RESEARCH INSTITUTE, INC.**  
(Esri)

By: \_\_\_\_\_  
Authorized Signature

Printed Name: \_\_\_\_\_

Title: \_\_\_\_\_

Date: \_\_\_\_\_

## 1.0—DEFINITIONS

Capitalized terms used in this EA and Proposal Letter will have the same meaning they do in the Master Agreement. In addition, the following definitions apply to this EA:

- **"Affiliate"** means an affiliate of Customer, unless excluded in the Proposal Letter, that meets the following criteria: the affiliate (i) is a U.S. domestic subsidiary of Customer located in the United States; (ii) is more than fifty percent (50%) owned by Customer; (iii) is not a company in the business of offering geographic information system (GIS) software services to third parties; and (iv) is not ineligible to receive or have access to Esri products or services by operation of law, including U.S. export control laws, decrees, orders, rules, regulations, policies, riders, conditions, or provisos.
- **"Authorized Entity"** means, if applicable, Affiliate when Customer is a commercial entity or Eligible Agency when Customer is a government entity.
- **"Case"** means a failure of the Software or Online Services to operate according to the Documentation where such failure substantially impacts operational or functional performance.
- **"Deploy", "Deployed" and "Deployment"** mean to redistribute and install the EA Products and related Authorization Codes within Customer's organization and to Authorized Entities.
- **"EA Fee"** means the fee set forth in the EA Fee Schedule contained in the Proposal Letter.
- **"EA Maintenance"** means Tier 2 Support provided to Customer as described in Article 3—EA Maintenance.
- **"EA Products"** means the Products identified in the Proposal Letter, excluding Unit-Priced Items.
- **"Effective Date"** means the date specified in the Proposal Letter as the Effective Date and if no Effective Date is specified, the last date of signature on the Enterprise Agreement.
- **"Eligible Agency"** means the political subdivisions identified in the Proposal Letter.
- **"Master Agreement"** means the applicable master agreement incorporated by this reference that is either (i) the Master Agreement, Products and Services (E204) found at <https://www.esri.com/en-us/legal/terms/full-master-agreement>; or (ii) a signed master agreement between Esri and Customer that supersedes such electronically acknowledged master agreement. If a signed master agreement excludes terms and conditions applicable for the use of EA Products or Services included in this EA, including but not limited to the Advantage Program, such applicable terms and conditions found in the Master Agreement, Products and Services (E204) at <https://www.esri.com/en-us/legal/terms/full-master-agreement> shall apply.
- **"Proposal Letter"** means the attached offer document that includes, at a minimum, the EA Products and EA Fee and may also include additional Esri Products and Services.
- **"Rolled-In Software"** means Products (excluding Term licenses or subscriptions) of the same type as EA Products that Customer acquired for use prior to the Effective Date, that are current on paid maintenance (as shown in Esri's customer service records), and that receive EA Maintenance during the term of the EA. If this EA is extended or renewed, Rolled-In Software shall include EA Products Deployed prior to the then-current renewal period.
- **"Technical Support"** means the technical assistance for attempting resolution of a reported Case through error correction, patches, hot fixes, workarounds, replacement deliveries, or any other type of product corrections or modifications.
- **"Tier 1 Help Desk"** means Customer's point of contacts in My Esri, including from Authorized Entities, to provide all Tier 1 Support within Customer's organization and Authorized Entities.
- **"Tier 1 Support"** means the Technical Support provided by the Tier 1 Help Desk.

- **"Tier 2 Support"** means the Esri Technical Support provided to the Tier 1 Help Desk when a Case cannot be resolved through Tier 1 Support.
- **"Unit-Priced Items"** means separately orderable Products or Services that are optional for an additional fee. Pricing for Unit-Priced Items is valid for one (1) year from the Effective Date, unless a different duration is identified in the Proposal Letter.

## 2.0—GRANT OF LICENSE

- 2.1 Grant of License.** Subject to the terms and conditions of this EA, Esri grants to Customer a personal, nonexclusive, nontransferable license solely to use, copy, and Deploy quantities of the EA Products listed in the Proposal Letter for the term of the EA (i) for the applicable EA Fee and (ii) in accordance with the Master Agreement. Unit-Priced Items and Rolled-In Software, if listed in the Proposal Letter, will be licensed in accordance with the Master Agreement. Beta licenses are not available under this EA as EA Products.
- 2.2 Authorized Entity Access.** Customer may permit Authorized Entities to use EA Products, provided Customer ensures that Authorized Entities use the EA Products in accordance with the terms and conditions of this EA and Customer is liable and solely responsible for the use or misuse of EA Products by Authorized Entities. Within thirty (30) calendar days of a request from Esri, Customer will provide Esri a list of Authorized Entities and their business addresses.
- 2.3 Consultant Access.** Esri grants Customer the right to permit Customer's consultants or contractors to use the EA Products exclusively for Customer's benefit in accordance with the Master Agreement. Customer will be solely responsible for compliance by consultants and contractors with this EA and will ensure that the consultant or contractor discontinues use of EA Products upon completion of work for Customer. Access to or use of EA Products by consultants or contractors not exclusively for Customer's benefit is prohibited. Customer may not permit its consultants or contractors to install Software or Data on consultant, contractor, or third-party computers or remove Software or Data from Customer locations, except for the purpose of hosting the EA Products on contractor servers for the benefit of Customer.
- 2.4 Additional Permitted Uses.** For the term of the EA, Customer may copy and Deploy the EA Products to Customer's organization and Authorized Entities up to the quantities of licenses identified in the Proposal Letter. No other entity has a right to copy (except as permitted in the Master Agreement) or Deploy the EA Products. Customer may only transfer, redistribute, and Deploy the EA Products within the continental United States; Hawaii; Alaska; and U.S. territories, excluding Puerto Rico and the U.S. Virgin Islands.
- 2.5 Uses Not Permitted.** Customer shall not transfer, redistribute, or assign EA Products to any third party without the prior written permission of Esri. Customer shall not use the EA Products outside the United States or its territories or possessions without the prior written permission of Esri and agreement on additional fees, if any. Any such export will be subject to U.S. Export Control Regulation requirements of the Master Agreement.

## 3.0—EA MAINTENANCE

- 3.1 EA Maintenance** is included in the EA Fee. Rolled-In Software and EA Products will receive EA Maintenance, provided that standard maintenance is available for each item. EA Maintenance includes benefits specified in the most current applicable Esri Maintenance and Support Program document (found at <https://www.esri.com/en-us/legal/terms/maintenance>) as modified by this Section 3.1. If Unit-Priced Items are included in the Proposal Letter, annual maintenance fees for Unit-Priced Items will be in addition to the Fee and ordered separately from this EA.
- a. Tier 1 Support**
1. The Tier 1 Help Desk will provide Tier 1 Support to all Customer's authorized users and Authorized Entities.
  2. The Tier 1 Help Desk will be fully trained in the EA Products.
  3. At a minimum, Tier 1 Support will include those activities that assist the user in resolving how-to and operational questions as well as questions on installation and troubleshooting procedures.

4. The Tier 1 Help Desk will be the initial point of contact for all questions and reporting of a Case. The Tier 1 Help Desk will obtain a full description of each reported Case and the system configuration from the user. This may include obtaining any customizations, code samples, data, databases, or other information involved in the Case.
5. If the Tier 1 Help Desk cannot resolve the Case, an authorized Tier 1 Help Desk individual may contact Tier 2 Support. The Tier 1 Help Desk will provide support in such a way as to minimize repeat calls and make solutions to problems available to Customer's organization.
6. Customer may assign named Tier 1 Help Desk individuals up to the quantity listed in the Proposal Letter. Tier 1 Help Desk individuals are the only individuals authorized to contact Tier 2 Support. Customer may change the Tier 1 Help Desk individuals through the My Esri portal.

#### **b. Tier 2 Support**

1. Tier 2 Support analysts will log the calls received from the Tier 1 Help Desk.
2. Tier 2 Support analysts will review all information collected by and received from the Tier 1 Help Desk including preliminary documented troubleshooting provided by the Tier 1 Help Desk when Tier 2 Support is required.
3. Tier 2 Support analysts may request that Tier 1 Help Desk individuals provide verification of information, additional information, or answers to additional questions to supplement any preliminary information gathering or troubleshooting performed by Tier 1 Help Desk.
4. Tier 2 Support analysts will assist the Tier 1 Help Desk individuals and attempt to resolve the Case.
5. When the Case is resolved, Tier 2 Support analysts will communicate the information to the Tier 1 Help Desk, and the Tier 1 Help Desk will disseminate the resolution to the users.
6. For Tier 2 Support, contact Esri through My Esri at <https://my.esri.com>, via the web at <https://support.esri.com>, or by phone at 909-793-3774 (within the United States only).

**3.2 Product Life Cycle.** During the term of this EA, some EA Products may be retired or may no longer be available to Deploy in the identified quantities. Customer and Authorized Entities may continue to use EA Products that have been Deployed, but updates for EA Products and Rolled-In Software in the mature and retired phases may not be available. Maintenance will be subject to the individual Product Life Cycle Support Status and Product Life Cycle Support Policy, which can be found at <https://support.esri.com/en/other-resources/product-life-cycle> by selecting the product type and clicking the Product Life Cycle link for specific product plans.

## **4.0—ORDERING, ADMINISTRATIVE PROCEDURES, DELIVERY, AND DEPLOYMENT**

### **4.1 Orders, Delivery, and Deployment**

- a. Upon the Effective Date, Esri will invoice Customer and provide Authorization Codes to activate the nondestructive copy protection program that enables Customer to download, operate, or allow access to the EA Products. Delivery of updates/new versions of EA Products will be made in the same manner. Customer will establish a single point of contact who will be responsible for Deployment. Esri may invoice the EA Fee up to thirty (30) calendar days before (i) the payment dates identified in the Proposal Letter; or (ii) if no payment dates are identified, the annual anniversary date for each year of the EA.
- b. Undisputed invoices will be due and payable within thirty (30) calendar days from the date of invoice. Esri reserves the right to suspend Customer's access to and use of EA Products if Customer fails to pay any undisputed amount owed on or before its due date. Esri may charge Customer interest at the lesser of one percent (1.0%) per month or the maximum monthly rate permitted by applicable law on any overdue fees plus all expenses of collection for any overdue balance that remains unpaid ten (10) days after Esri has notified Customer of the past-due balance.
- c. Esri's federal ID number is 95-2775-732.
- d. If requested, Esri will ship backup media to the ship-to address identified on the Ordering Document, FOB destination, with shipping charges prepaid by Customer. Customer acknowledges that should sales or use



taxes become due as a result of any shipments of tangible media, Esri has a right to invoice and Customer will pay any such applicable sales or use tax associated with the receipt of tangible media.

**4.2 Order Requirements.** Esri does not require Customer to issue a purchase order. Customer may submit a purchase order in accordance with its own internal process, provided that if Customer issues a purchase order, Customer will submit its initial purchase order on the Effective Date. Customer will submit subsequent purchase orders to Esri at least thirty (30) calendar days before (i) the payment dates identified in the Proposal Letter; or (ii) if no payment dates are identified, the annual anniversary date for each year of the EA. Any purchase orders that Customer issues will reference, incorporate, and be subject to the terms and conditions of the EA. Additional or conflicting terms in any purchase orders, invoices, or other documents exchanged during the ordering process, other than the terms of this EA, Product or Services descriptions, quantities, pricing, and delivery instructions, are void and of no effect.

- a. All orders pertaining to this EA will be processed through Customer's centralized point of contact on the Proposal Letter. Customer can send order processing questions to Customer Service at Esri 380 New York Street Redlands, CA 92373-8100; send emails to [service@esri.com](mailto:service@esri.com); or call Esri at 888-377-4575.
- b. The following information will be included in each Ordering Document:
  1. Customer name; Esri customer number, if known; and bill-to and ship-to addresses
  2. Order number
  3. Applicable annual payment due; for Unit-Priced Items, the name of the product and quantity
  4. The following printed statement "Governed by and subject to the signed Enterprise Agreement number [insert agreement number]."

## **5.0—TERM, TERMINATION, AND EXPIRATION**

**5.1 Term.** This EA and all licenses hereunder will commence on the Effective Date and continue for the duration identified in the Proposal Letter. Except as otherwise authorized in this Section 5, this EA is for the committed duration identified in the Proposal Letter. If the Proposal Letter includes optional years, Customer may exercise each optional year by providing written notice to Esri Customer Service sixty (60) calendar days prior to the end of the then-current year. If more than one optional year is identified in the Proposal Letter, then each optional year must be exercised consecutively, or the EA will expire at the end of the then-current year. An optional year may be a duration other than twelve (12) months and will be identified in the Proposal Letter. If the Proposal Letter includes Training Pass days, unused Training Pass days do not rollover to subsequent years and expire at the end of each annual term.

**5.2 Use upon Expiration.** Upon full payment of the EA Fee and expiration of this EA, the Master Agreement will survive, and Customer and Authorized Entities may continue to use the perpetual licenses of Deployed EA Products included in the final Deployment Report and Rolled-In Software in accordance with the terms and conditions set forth in the Master Agreement. Customer shall notify Esri of the quantity and type of licenses for which Customer and Authorized Entities, as may be applicable, elect to purchase standard maintenance. If maintenance is not ordered for Rolled-In Software or EA Products upon expiration of the EA, it lapses. If, at a later date, Customer or Authorized Entities decide to reinstate maintenance, Customer or Authorized Entity, as may be applicable, must pay maintenance reinstatement fees from the date the EA expired (i.e., back maintenance fees). Customer and Authorized Entities may only purchase standard maintenance or reinstate maintenance on licenses that were included in the final Deployment Report. Customer shall not Deploy additional copies of the EA Products beyond the quantities in use upon termination or as of the date of expiration. All term licenses and subscription licenses of Deployed EA Products terminate upon expiration of the EA. Esri User Conference registrations, Advantage Program Learning and Services credits, and Training Pass days terminate upon expiration.

**5.3 Term Enterprise Agreement.** If the EA Products are all term licenses and subscription licenses, Customer and Authorized Entities are only authorized to use EA Products during the term identified in the Proposal Letter and all EA Products, all Maintenance, and Esri User Conference registrations terminate upon termination of the EA.

**5.4 Termination of a Particular Authorized Entity.** If Authorized Entities are included in the Proposal Letter, Esri may elect to terminate the license rights of a particular Authorized Entity for material breach without terminating this EA with Customer or other Authorized Entities. The breaching Authorized Entity will be given a period of ten (10) business days from date of written notice to cure any material breach. Upon termination of Authorized Entity, all Deployed EA Products provided to Authorized Entity will also terminate. Customer shall reasonably cooperate with Esri in termination of an Authorized Entity in material breach of this EA, including enforcement of the EA with respect to such Authorized Entity. There will be no reduction in the EA Fee if an Authorized Entity's rights are terminated. The terminated Authorized Entity will have no further access to any benefits, entitlements, rights, or other items included in or otherwise related to this EA.

**5.5 Termination for a Material Breach.** Either party may terminate this EA for a material breach by the other party. The breaching party will have thirty (30) days from the date of written notice to cure any material breach. Upon termination of this EA by Esri for a material breach by Customer, all licenses Deployed will also terminate, and the full amount of unpaid EA Fee will be due and payable by Customer within thirty (30) days from the date of termination.

**5.6 Termination for Lack of Funds.** For an EA with government or government-owned entities, either party may terminate this EA before any subsequent year if Customer is unable to secure funding through the legislative or governing body's approval process.

**5.7 Termination for Convenience.** Neither Customer nor Esri may terminate the EA for convenience.

**5.8 Use Upon Termination.** For termination under Sections 5.3 – 5.6, Customer and Authorized Entities shall uninstall, remove, and destroy all EA Products; training materials; and any whole or partial copies, modifications, or merged portions in any form. Upon request, Customer shall deliver evidence of such destruction to Esri (e.g., certification letter). Except in the event that the Master Agreement has been terminated for Customer's uncured material breach, Customer and Authorized Entities may continue to use Rolled-In Software, provided Customer and Authorized Entities comply with the terms and conditions of the Master Agreement. Further, Esri agrees that Customer and Authorized Entities are not required to pay a maintenance reinstatement fee for lapsed maintenance for Rolled-In Software if Customer and Authorized Entities, as may be applicable, order maintenance at time of EA termination. Other items that may be included in this EA—such as Advantage Program, Training Pass days, access codes, and Esri User Conference registrations—will also terminate if this EA is terminated.

## **6.0—CONFIDENTIALITY**

**6.1 Esri Confidential Information.** The EA Fee and list of EA Products are confidential and proprietary information of Esri. Except as provided herein, Customer shall not publish or disclose the EA Fee or list of EA Products to any third party without Esri's prior written consent. Customer may disclose portions or all of this EA to an Authorized Entity provided such is under an obligation of confidentiality to not publish or disclose the EA Fee or list of EA Products to any third party. Disclosure may be made only to those Customer or Authorized Entity employees, contractors, or consultants of Customer (e.g., outside counsel or accountants) who have a need to know to perform their duties or work on behalf of Customer and have an obligation of confidentiality. To the extent that any such disclosures may be required by law, Customer shall inform Esri of the requested disclosure, with a reasonable description of the requested disclosure and identification of the requester, in sufficient time for Esri to assert any objection Esri may have to such disclosure with the appropriate administrative or judicial body.

**6.2 Disclosure of Fees for Unit-Priced Items.** If Unit-Priced Items are included in the Proposal Letter, Esri gives permission to Customer to maintain Unit-Priced Item prices, fees, and discounts on Customer's intranet, subject to password protection accessible to Customers, to support potential procurements. Customer shall use no less than the same degree of care to protect this information as it uses to protect its own confidential information or third-party information of similar nature. Customer must include the following notice on information concerning Unit-Priced Item pricing posted on or accessible through Customer intranet that is accessible by Customers and their employees, or on any other web pages that make reference to the EA Fee or Unit-Priced Items, including order forms:



**PRICING INFORMATION, INCLUDING APPLICABLE DISCOUNT RATES, CONTAINED HEREIN IS CONSIDERED CONFIDENTIAL AND PROPRIETARY. EXCEPT TO SUPPORT AUTHORIZED LICENSE ACQUISITIONS, RECIPIENT WILL NOT COPY, DISCLOSE TO ANY THIRD PARTY, OR USE ANY PRICING INFORMATION FOR ANY OTHER PURPOSE OR PROGRAM.**

## **7.0—ADMINISTRATIVE REQUIREMENTS**

- 7.1 Esri Partner Original Equipment Manufacturer (OEM) Bundled or Embedded Items/Services.** Under Esri's OEM or Solution OEM programs, OEM partners are authorized to embed or bundle portions of Esri products and services with their application or service. OEM partners' business model, licensing terms and conditions, and pricing are independent of this EA. Customer and Authorized Entities will not seek any discount from the OEM partner or Esri based on the availability of EA Products under this EA. Customer and Authorized Entities will not decouple Esri products or services from the OEM partners' application or service. Esri products or services embedded in third-party products or services are not EA Products.
- 7.2 Annual Report of Deployments.** At each anniversary date and ninety (90) calendar days prior to the expiration of this EA, Customer will provide Esri with a written report, in a form acceptable to Esri, detailing all Deployments (each a "Deployment Report"). Upon request, Customer will provide records sufficient for Esri to verify the accuracy of the Deployment Report.
- 7.3 Esri User Conference Registration.** Esri shall provide Esri User Conference registrations to Customer annually during the term of this EA in the quantities set forth in the Proposal Letter. Customer is responsible for distributing the registrations internally and to Authorized Entities. Third parties may not represent or attend on behalf of Customer at any Esri User Conference.
- 7.4 Limited Quantity or Unit-Priced Items.** Esri reserves the right to exclude new Products from uncapped Deployment if added to this EA. New Products may contain or be developed with (i) newly acquired technology obtained through a significant investment or (ii) third-party intellectual property that requires a unit-based royalty fee or prohibits Deployment under a site or enterprise license. Such items can be made available to Customer or Authorized Entities on a limited-quantity basis or as unit-priced items.
- 7.5 Relationship of the Parties.** This EA will not be construed or interpreted as an exclusive dealings agreement. This EA does not constitute a partnership, joint venture, or agency between Esri and Customer. Neither Esri nor Customer will hold itself out as such, nor shall Esri or Customer be bound or become liable because of any representation, action, or omission of the other.
- 7.6 GIS Standard.** Either party may publicize the existence of this EA. Customer shall officially name Esri as its GIS standard and act as a reference for other Esri customers and potential customers as long as the EA remains in effect.
- 7.7 Force Majeure.** If the performance of any obligation under this EA is prevented, restricted, or interfered with by reason of fire, flood, earthquake, explosion, or other casualty or accident; strikes or labor disputes; inability to procure or obtain delivery of parts, supplies, or power; war; threat of or actual terrorist act, cyber-attack, or other violence; any law, order, proclamation, regulation, ordinance, demand, or requirement of any government agency; or any act or condition whatsoever beyond the reasonable control of the affected party, the party so affected, upon giving prompt notice to the other party, will be provided a temporary extension for a period of time as may be reasonably necessary to allow for such delay, prevention, interference, or restriction.

## **8.0—MERGERS, ACQUISITIONS, OR DIVESTITURES**

If Customer is a commercial entity, Customer will notify Esri in writing in the event of (i) a consolidation, merger, or reorganization of Customer or an Authorized Entity with or into another corporation or entity; (ii) Customer's or Authorized Entity's acquisition, in whole or in part, of another entity or its assets; or (iii) a transfer or sale of all or part of Customer's or an Authorized Entity's organization (subsections i, ii, and iii, separately or collectively referred to as "**Ownership Change**"). There will be no decrease in the EA Fee as a result of any Ownership Change.

- 8.1** Customer may not transfer or Deploy EA Products to any third party in connection with a divestiture, merger, or sale of Customer or its assets, in whole or in part. If an Ownership Change results in a divestiture or a transfer or sale of a portion of Customer's or an Authorized Entity's organization or its assets, that portion of Customer's or the Authorized Entity's organization will return the EA Products to Customer or the applicable Authorized Entity or uninstall, remove, and destroy all copies of the EA Products.
- 8.2** This EA may not be assigned to a successor entity as a result of an Ownership Change unless approved by Esri in writing in advance. If the assignment to the new entity is not approved, Customer and Authorized Entities will require any successor entity to uninstall, remove, and destroy the EA Products. This Agreement will terminate upon such Ownership Change.
- 8.3** If Customer or an Authorized Entity merges with or acquires part of another entity or its assets, Esri reserves the right to increase the EA Fee in proportion to the anticipated increase in Deployments or terminate this EA and the parties will negotiate a new agreement. If Customer or an Authorized Entity acquires another entity and Customer would like to Deploy EA Products to that entity, Esri and Customer must first sign an amendment to this EA adding the new entity as an Authorized Entity and agree to an increase in the EA Fee.

## **9.0—GENERAL PROVISIONS**

- 9.1 Governing Law.** This EA shall be governed by and construed in accordance with the laws of the State of South Carolina, except its choice of law rules.
- 9.2 Legal Notices.** Please send all legal notices to Esri 380 New York Street Redlands, California 92373-8100 Attention: Director of Contracts and Legal or email [legalnotices@esri.com](mailto:legalnotices@esri.com).
- 9.3 Survival of Certain Clauses.** The provisions of Sections 2.2 and 5.2 and Article 6 will survive the expiration or termination of this EA.

Proposal Letter  
[To be inserted into the Enterprise Agreement before signature]

<b>State of South Carolina</b> <b>MPA Price List</b> <b>MPA-05-4Q2025</b>				
<b>Section</b>	<b>Part Number</b>	<b>Description</b>	<b>Previous Price</b>	<b>Price</b>
<b>ArcGIS Desktop and Extensions</b>				
<b>1</b>		<b>ArcGIS Desktop - Concurrent Use - Maintenance Prices</b>		
	52384	ArcGIS Desktop Advanced Concurrent Use Primary Maintenance	\$3,519.00	\$3,519.00
	52385	ArcGIS Desktop Advanced Concurrent Use Secondary Maintenance	\$1,418.00	\$1,418.00
	86497	ArcGIS Desktop Standard Concurrent Use Primary Maintenance	\$1,772.00	\$1,772.00
	86500	ArcGIS Desktop Standard Concurrent Use Secondary Maintenance	\$1,418.00	\$1,418.00
	87194	ArcGIS Desktop Basic Concurrent Use Primary Maintenance	\$821.00	\$821.00
	87195	ArcGIS Desktop Basic Concurrent Use Secondary Maintenance	\$588.00	\$588.00
<b>1</b>		<b>ArcGIS Desktop Core Extensions - Concurrent Use - Maintenance Prices</b>		
	87198	ArcGIS 3D Analyst for Desktop Concurrent Use Primary Maintenance	\$588.00	\$588.00
	87199	ArcGIS 3D Analyst for Desktop Concurrent Use Secondary Maintenance	\$233.00	\$233.00
	87232	ArcGIS Spatial Analyst for Desktop Concurrent Use Primary Maintenance	\$588.00	\$588.00
	87233	ArcGIS Spatial Analyst for Desktop Concurrent Use Secondary Maintenance	\$233.00	\$233.00
	87236	ArcGIS Geostatistical Analyst for Desktop Concurrent Use Primary Maintenance	\$588.00	\$588.00
	87237	ArcGIS Geostatistical Analyst for Desktop Concurrent Use Secondary Maintenance	\$233.00	\$233.00
	92774	ArcGIS Tracking Analyst for Desktop Concurrent Use Primary Maintenance	\$588.00	\$588.00
	92775	ArcGIS Tracking Analyst for Desktop Concurrent Use Secondary Maintenance	\$233.00	\$233.00
	96880	ArcGIS Workflow Manager for Desktop Concurrent Use Primary Maintenance	\$588.00	\$588.00
	93984	ArcGIS Workflow Manager for Desktop Concurrent Use Secondary Maintenance	\$233.00	\$233.00
	98134	ArcGIS Data Interoperability for Desktop Concurrent Use Primary Maintenance	\$613.00	\$613.00
	98135	ArcGIS Data Interoperability for Desktop Concurrent Use Secondary Maintenance	\$243.00	\$243.00
	98696	ArcGIS Publisher for Desktop Concurrent Use Primary Maintenance	\$588.00	\$588.00
	98697	ArcGIS Publisher for Desktop Concurrent Use Secondary Maintenance	\$233.00	\$233.00
	100571	ArcGIS Network Analyst for Desktop Concurrent Use Primary Maintenance	\$588.00	\$588.00
	100572	ArcGIS Network Analyst for Desktop Concurrent Use Secondary Maintenance	\$233.00	\$233.00
	100573	ArcGIS Schematics for Desktop Concurrent Use Primary Maintenance	\$588.00	\$588.00
	100574	ArcGIS Schematics for Desktop Concurrent Use Secondary Maintenance	\$233.00	\$233.00
	118242	ArcGIS Data Reviewer for Desktop Concurrent Use Primary Maintenance	\$588.00	\$588.00
	118243	ArcGIS Data Reviewer for Desktop Concurrent Use Secondary Maintenance	\$233.00	\$233.00
	162284	ArcGIS Image Analyst for ArcGIS Pro Concurrent Use Primary Maintenance	\$588.00	\$588.00
	162285	ArcGIS Image Analyst for ArcGIS Pro Concurrent Use Secondary Maintenance	\$233.00	\$233.00
	165325	ArcGIS LocateXT for Desktop Concurrent Use Primary Maintenance	\$588.00	\$588.00
	165327	ArcGIS LocateXT for Desktop Concurrent Use Secondary Maintenance	\$233.00	\$233.00
<b>1</b>		<b>ArcGIS Desktop - Single Use - Maintenance Prices</b>		
	122181	ArcGIS Desktop Advanced Single Use Primary Maintenance	\$3,519.00	\$3,519.00
	122183	ArcGIS Desktop Advanced Single Use Secondary Maintenance	\$1,418.00	\$1,418.00
	93303	ArcGIS Desktop Standard Single Use Primary Maintenance	\$1,772.00	\$1,772.00
	93304	ArcGIS Desktop Standard Single Use Secondary Maintenance	\$1,418.00	\$1,418.00

	87192	ArcGIS Desktop Basic Single Use Primary Maintenance	\$466.00	\$466.00
	87193	ArcGIS Desktop Basic Single Use Secondary Maintenance	\$355.00	\$355.00
	93306	ArcGIS Desktop Standard with Extensions Single Use Primary Maintenance	\$2,481.00	\$2,481.00
	93307	ArcGIS Desktop Standard with Extensions Single Use Secondary Maintenance	\$2,127.00	\$2,127.00
	93094	ArcGIS Desktop Basic with Extensions Single Use Primary Maintenance	\$1,175.00	\$1,175.00
	93095	ArcGIS Desktop Basic with Extensions Single Use Secondary Maintenance	\$1,064.00	\$1,064.00
<b>1</b>		<b>ArcGIS Desktop Core Extensions - Single Use - Maintenance Prices</b>		
	122184	ArcGIS 3D Analyst for Desktop Single Use Primary Maintenance	\$588.00	\$588.00
	122185	ArcGIS 3D Analyst for Desktop Single Use Secondary Maintenance	\$233.00	\$233.00
	122187	ArcGIS Spatial Analyst for Desktop Single Use Primary Maintenance	\$588.00	\$588.00
	122188	ArcGIS Spatial Analyst for Desktop Single Use Secondary Maintenance	\$233.00	\$233.00
	122189	ArcGIS Geostatistical Analyst for Desktop Single Use Primary Maintenance	\$588.00	\$588.00
	122190	ArcGIS Geostatistical Analyst for Desktop Single Use Secondary Maintenance	\$233.00	\$233.00
	122191	ArcGIS Tracking Analyst for Desktop Single Use Primary Maintenance	\$588.00	\$588.00
	122192	ArcGIS Tracking Analyst for Desktop Single Use Secondary Maintenance	\$233.00	\$233.00
	122195	ArcGIS Data Reviewer for Desktop Single Use Primary Maintenance	\$588.00	\$588.00
	122196	ArcGIS Data Reviewer for Desktop Single Use Secondary Maintenance	\$233.00	\$233.00
	122197	ArcGIS Publisher for Desktop Single Use Primary Maintenance	\$588.00	\$588.00
	122270	ArcGIS Publisher for Desktop Single Use Secondary Maintenance	\$233.00	\$233.00
	122275	ArcGIS Data Interoperability for Desktop Single Use Primary Maintenance	\$613.00	\$613.00
	122276	ArcGIS Data Interoperability for Desktop Single use Secondary Maintenance	\$243.00	\$243.00
	122277	ArcGIS Network Analyst for Desktop Single Use Primary Maintenance	\$588.00	\$588.00
	122278	ArcGIS Network Analyst for Desktop Single Use Secondary Maintenance	\$233.00	\$233.00
	122279	ArcGIS Schematics for Desktop Single Use Primary Maintenance	\$588.00	\$588.00
	122280	ArcGIS Schematics for Desktop Single Use Secondary Maintenance	\$233.00	\$233.00
	122281	ArcGIS Workflow Manager for Desktop Single Use Primary Maintenance	\$588.00	\$588.00
	122282	ArcGIS Workflow Manager for Desktop Single Use Secondary Maintenance	\$233.00	\$233.00
	162282	ArcGIS Image Analyst for ArcGIS Pro Single Use Primary Maintenance	\$588.00	\$588.00
	162283	ArcGIS Image Analyst for ArcGIS Pro Single Use Secondary Maintenance	\$233.00	\$233.00
	165324	ArcGIS LocateXT for Desktop Single Use Primary Maintenance	\$588.00	\$588.00
	165326	ArcGIS LocateXT for Desktop Single Use Secondary Maintenance	\$233.00	\$233.00
	168630	ArcGIS Desktop Extensions Single Use Primary Maintenance	\$1,772.00	\$1,772.00
	168631	ArcGIS Desktop Extensions Single Use Secondary Maintenance	\$709.00	\$709.00
<b>1</b>		<b>ArcGIS Roads and Highways - Concurrent Use and Single Use - Maintenance Prices</b>		
	128916	ArcGIS Roads and Highways (Location Referencing) for Desktop Concurrent Use Maintenance	\$2,937.00	\$2,937.00
	133196	ArcGIS Roads and Highways (Location Referencing) for Desktop Single Use Maintenance	\$2,937.00	\$2,937.00
<b>1</b>		<b>ArcGIS Pipeline Referencing - Concurrent Use and Single Use - Maintenance Price</b>		
	153373	ArcGIS Pipeline Referencing (Location Referencing) for Desktop Maintenance	\$2,937.00	\$2,937.00
<b>1</b>		<b>Mapping and Charting Solutions - Concurrent Use - Maintenance Prices</b>		
	133034	ArcGIS Aviation Airports for ArcGIS Desktop Concurrent Use Maintenance	\$1,469.00	\$1,469.00
	121873	ArcGIS Aviation Charting for ArcGIS Desktop Concurrent Use Maintenance	\$2,937.00	\$2,937.00
	121875	ArcGIS Maritime for ArcGIS Desktop Concurrent Use Maintenance	\$2,937.00	\$2,937.00

	130923	ArcGIS Bathymetry for ArcGIS Desktop Concurrent Use Maintenance	\$1,469.00	\$1,469.00
<b>1</b>		<b>Mapping and Charting Solutions - Single Use - Maintenance Prices</b>		
	133033	ArcGIS Aviation Airports for ArcGIS Desktop Single Use Maintenance	\$1,469.00	\$1,469.00
	121872	ArcGIS Aviation Charting for ArcGIS Desktop Single Use Maintenance	\$2,937.00	\$2,937.00
	121874	ArcGIS Maritime for ArcGIS Desktop Single Use Maintenance	\$2,937.00	\$2,937.00
	130922	ArcGIS Bathymetry for ArcGIS Desktop Single Use Maintenance	\$1,469.00	\$1,469.00
<b>1</b>		<b>Mapping and Charting Solutions Bundles - Concurrent Use - Maintenance Prices</b>		
	133019	ArcGIS Aviation Airports Bundle for ArcGIS Desktop Concurrent Use Maintenance	\$3,240.00	\$3,240.00
	168058	ArcGIS Aviation Charting Bundle for ArcGIS Desktop Concurrent Use Maintenance	\$7,037.00	\$7,037.00
	130909	ArcGIS Maritime Bundle for ArcGIS Desktop Concurrent Use Maintenance	\$6,455.00	\$6,455.00
	130943	ArcGIS Bathymetry Bundle for ArcGIS Desktop Concurrent Use Maintenance	\$3,823.00	\$3,823.00
<b>1</b>		<b>Mapping and Charting Solutions Bundles - Single Use - Maintenance Prices</b>		
	133018	ArcGIS Aviation Airports Bundle for ArcGIS Desktop Single Use Maintenance	\$3,240.00	\$3,240.00
	154880	ArcGIS Aviation Charting Bundle for ArcGIS Desktop Single Use Maintenance	\$7,037.00	\$7,037.00
	158382	ArcGIS Maritime Bundle for ArcGIS Desktop Single Use Maintenance	\$6,455.00	\$6,455.00
	130942	ArcGIS Bathymetry Bundle for ArcGIS Desktop Single Use Maintenance	\$3,823.00	\$3,823.00
<b>1</b>		<b>ArcGIS Indoors - Concurrent Use and Single Use - Maintenance Prices</b>		
	180345	ArcGIS Indoors for ArcGIS Pro Concurrent Use Maintenance	\$2,937.00	\$2,937.00
	180343	ArcGIS Indoors for ArcGIS Pro Single Use Maintenance	\$2,937.00	\$2,937.00
<b>ArcGIS AllSource (Standalone)</b>				
<b>2</b>		<b>ArcGIS AllSource - Single Use (Standalone) - Perpetual License Prices</b>		
	188544	ArcGIS AllSource Single Use Perpetual License	\$23,741.00	\$23,741.00
<b>2</b>		<b>ArcGIS AllSource - Single Use (Standalone) - Maintenance Prices</b>		
	188545	ArcGIS AllSource Single Use Maintenance	\$6,075.00	\$6,075.00
<b>2</b>		<b>ArcGIS AllSource - Single Use (Standalone) - Annual Subscription Prices</b>		
	185730	ArcGIS AllSource Single Use Annual Subscription	\$5,936.00	\$5,936.00
<b>ArcGIS Desktop Reality</b>				
<b>3</b>		<b>ArcGIS Desktop Reality - Single Use - Perpetual License Prices</b>		
	185555	ArcGIS Reality Desktop Single Use Perpetual License (Includes ArcGIS Reality Studio and ArcGIS Reality for ArcGIS Pro)	\$40,500.00	\$40,500.00
<b>3</b>		<b>ArcGIS Desktop Reality - Single Use - Maintenance Prices</b>		
	185556	ArcGIS Reality Desktop Single Use Maintenance (Includes ArcGIS Reality Studio and ArcGIS Reality for ArcGIS Pro)	\$8,100.00	\$8,100.00
<b>3</b>		<b>ArcGIS Desktop Reality - Single Use - Annual Subscription Prices</b>		
	185553	ArcGIS Reality Desktop Single Use Annual Subscription (Includes ArcGIS Reality Studio and ArcGIS Reality for ArcGIS Pro)	\$20,250.00	\$20,250.00
<b>ArcGIS Reality Studio</b>				
<b>3</b>		<b>ArcGIS Reality Studio - Single Use - Perpetual License Prices</b>		
	197949	ArcGIS Reality Studio Single Use Perpetual License	N/A	\$38,475.00
<b>3</b>		<b>ArcGIS Reality Studio - Single Use - Maintenance Prices</b>		
	197950	ArcGIS Reality Studio Single Use Maintenance	N/A	\$8,100.00
<b>3</b>		<b>ArcGIS Reality Studio - Single Use - Annual Subscription Prices</b>		
	197857	ArcGIS Reality Studio Single Use Annual Subscription	N/A	\$9,619.00

ArcGIS Pro, Extensions, Solution Bundles, Upgrades (Standalone Option)				
4		ArcGIS Pro (Standalone Option) - Single Use - Perpetual License Prices		
	185573	ArcGIS Pro Advanced (Standalone Option) Single Use Perpetual License	\$13,371.00	\$14,044.00
	185574	ArcGIS Pro Standard (Standalone Option) Single Use Perpetual License	\$6,734.00	\$7,071.00
	185575	ArcGIS Pro Basic (Standalone Option) Single Use Perpetual License	\$1,770.00	\$1,867.00
4		ArcGIS Pro (Standalone Option) - Single Use - Maintenance Prices		
	185654	ArcGIS Pro Advanced (Standalone Option) Single Use Maintenance	\$3,519.00	\$3,696.00
	185655	ArcGIS Pro Standard (Standalone Option) Single Use Maintenance	\$1,772.00	\$1,863.00
	185656	ArcGIS Pro Basic (Standalone Option) Single Use Maintenance	\$466.00	\$492.00
4		ArcGIS Pro Extensions (Standalone Option)		
4		ArcGIS Pro Extensions (Standalone Option) - Single Use - Perpetual License Prices		
	185576	ArcGIS 3D Analyst for ArcGIS Pro (Standalone Option) Single Use Perpetual License	\$2,232.00	\$2,309.00
	185577	ArcGIS Data Interoperability for ArcGIS Pro (Standalone Option) Single Use Perpetual License	\$2,454.00	\$2,694.00
	185578	ArcGIS Data Reviewer for ArcGIS Pro (Standalone Option) Single Use Perpetual License	\$2,232.00	\$2,309.00
	185579	ArcGIS Geostatistical Analyst for ArcGIS Pro (Standalone Option) Single Use Perpetual License	\$2,232.00	\$2,309.00
	185580	ArcGIS Network Analyst for ArcGIS Pro (Standalone Option) Single Use Perpetual License	\$2,232.00	\$2,309.00
	185581	ArcGIS Publisher for ArcGIS Pro (Standalone Option) Single Use Perpetual License	\$2,232.00	\$2,309.00
	185582	ArcGIS Spatial Analyst for ArcGIS Pro (Standalone Option) Single Use Perpetual License	\$2,232.00	\$2,309.00
	185583	ArcGIS Image Analyst for ArcGIS Pro (Standalone Option) Single Use Perpetual License	\$2,232.00	\$2,309.00
	185584	ArcGIS Bathymetry for ArcGIS Pro Single Use (Standalone Option) Perpetual License	\$5,579.00	\$5,747.00
	197254	ArcGIS Aviation Airports for ArcGIS Pro (Standalone Option) Single Use Perpetual License (formerly 185625)	\$5,579.00	\$5,747.00
	197256	ArcGIS Aviation Charting for ArcGIS Pro (Standalone Option) Single Use Perpetual License (formerly 185627)	\$11,158.00	\$11,495.00
	196983	ArcGIS Topographic Mapping for ArcGIS Pro (Standalone Option) Single Use Perpetual License	N/A	\$11,495.00
	197252	ArcGIS Maritime for ArcGIS Pro (Standalone Option) Single Use Perpetual License (formerly 185630)	\$11,158.00	\$11,495.00
	185632	ArcGIS Indoors for ArcGIS Pro (Standalone Option) Single Use Perpetual License	\$11,158.00	\$11,495.00
4		ArcGIS Pro Extensions (Standalone Option) - Single Use - Maintenance Prices		
	185657	ArcGIS 3D Analyst for ArcGIS Pro (Standalone Option) Single Use Maintenance	\$588.00	\$608.00
	185658	ArcGIS Data Interoperability for ArcGIS Pro (Standalone Option) Single Use Maintenance	\$643.00	\$709.00
	185659	ArcGIS Data Reviewer for ArcGIS Pro (Standalone Option) Single Use Maintenance	\$588.00	\$608.00
	185660	ArcGIS Geostatistical Analyst for ArcGIS Pro (Standalone Option) Single Use Maintenance	\$588.00	\$608.00
	185661	ArcGIS Network Analyst for ArcGIS Pro (Standalone Option) Single Use Maintenance	\$588.00	\$608.00
	185662	ArcGIS Publisher for ArcGIS Pro (Standalone Option) Single Use Maintenance	\$588.00	\$608.00



	185663	ArcGIS Spatial Analyst for ArcGIS Pro (Standalone Option) Single Use Maintenance	\$588.00	\$608.00
	185664	ArcGIS Image Analyst for ArcGIS Pro (Standalone Option) Single Use Maintenance	\$588.00	\$608.00
	185666	ArcGIS LocateXT for ArcGIS Pro (Standalone Option) Single Use Maintenance	\$588.00	\$608.00
	185665	ArcGIS Bathymetry for ArcGIS Pro Single Use (Standalone Option) Maintenance	\$1,469.00	\$1,519.00
	185668	ArcGIS Aviation Airports for ArcGIS Pro (Standalone Option) Single Use Maintenance	\$1,469.00	\$1,519.00
	185669	ArcGIS Aviation Charting for ArcGIS Pro (Standalone Option) Single Use Maintenance	\$2,937.00	\$3,038.00
	196988	ArcGIS Topographic Mapping for ArcGIS Pro (Standalone Option) Single Use Maintenance	N/A	\$3,038.00
	185672	ArcGIS Maritime for ArcGIS Pro (Standalone Option) Single Use Maintenance	\$2,937.00	\$3,038.00
	185673	ArcGIS Indoors for ArcGIS Pro (Standalone Option) Single Use Maintenance	\$2,937.00	\$3,038.00
<b>4</b>		<b>ArcGIS Pro Cross Product Upgrades (Standalone Option)</b>		
<b>4</b>		<b>ArcGIS Pro Cross Product Upgrades (Standalone Option) - Single Use - Perpetual License Prices</b>		
	185642	ArcGIS Pro Standard (Standalone Option) Single Use Perpetual License Upgrade from ArcGIS Pro Basic (Standalone Option) Single Use Perpetual License	\$4,964.00	\$5,205.00
	185643	ArcGIS Pro Advanced (Standalone Option) Single Use Perpetual License Upgrade from ArcGIS Pro Basic (Standalone Option) Single Use Perpetual License	\$11,601.00	\$12,178.00
	185644	ArcGIS Pro Advanced (Standalone Option) Single Use Perpetual License Upgrade from ArcGIS Pro Standard (Standalone Option) Single Use Perpetual License	\$6,637.00	\$6,975.00
<b>ArcGIS CityEngine</b>				
<b>5</b>		<b>ArcGIS CityEngine - Concurrent Use and Single Use - Maintenance Prices</b>		
	127626	ArcGIS CityEngine Concurrent Use Primary Maintenance	\$891.00	\$891.00
	127625	ArcGIS CityEngine Single Use Primary Maintenance	\$891.00	\$891.00
	127657	ArcGIS CityEngine Concurrent Use Secondary Maintenance	\$750.00	\$750.00
	127627	ArcGIS CityEngine Single Use Secondary Maintenance	\$750.00	\$750.00
<b>ArcGIS Enterprise</b>				
<b>6</b>		<b>ArcGIS Enterprise - Perpetual License Prices</b>		
	194971	ArcGIS Enterprise Advanced Up to Four Cores Perpetual License; 500 Viewers, 25 Creator	N/A	\$47,613.00
	194972	ArcGIS Enterprise Standard Up to Four Cores Perpetual License; 250 Viewer, 5 Creator	N/A	\$23,855.00
<b>6</b>		<b>ArcGIS Enterprise - Maintenance Prices</b>		
	161326	ArcGIS Enterprise Advanced Up to Four Cores Maintenance	\$11,923.00	\$12,530.00
	161328	ArcGIS Enterprise Standard Up to Four Cores Maintenance	\$5,974.00	\$6,278.00
<b>6</b>		<b>ArcGIS Enterprise - Annual Subscription Prices</b>		
	194948	ArcGIS Enterprise Advanced Up to Four Cores Annual Subscription; 500 Viewer, 25 Creator	N/A	\$28,448.00
	194949	ArcGIS Enterprise Standard Up to Four Cores Annual Subscription; 250 Viewer, 5 Creator	N/A	\$14,285.00
<b>ArcGIS Enterprise on Kubernetes</b>				
<b>7</b>		<b>ArcGIS Enterprise on Kubernetes - Annual Subscription Prices</b>		
	172190	ArcGIS Enterprise on Kubernetes Up to 64 vCPUs Annual Subscription	\$96,188.00	\$96,188.00
	183683	ArcGIS Enterprise on Kubernetes Up to 64 Additional vCPUs Annual Subscription	\$72,141.00	\$72,141.00



<b>ArcGIS Monitor</b>				
<b>8</b>		<b>ArcGIS Monitor - Perpetual License Prices</b>		
	162036	ArcGIS Monitor for ArcGIS Server Up to Four Cores Perpetual License	\$11,062.00	\$11,399.00
	162038	ArcGIS Monitor for ArcGIS Server Additional Core Perpetual License	\$553.00	\$573.00
<b>8</b>		<b>ArcGIS Monitor - Maintenance Prices</b>		
	162037	ArcGIS Monitor for ArcGIS Server Up to Four Cores Maintenance	\$2,911.00	\$3,003.00
	162039	ArcGIS Monitor for ArcGIS Server Additional Core Maintenance	\$142.00	\$147.00
<b>8</b>		<b>ArcGIS Monitor - Annual Subscription Prices</b>		
	162040	ArcGIS Monitor for ArcGIS Server Up to Four Cores Annual Subscription	\$4,425.00	\$4,570.00
	162071	ArcGIS Monitor for ArcGIS Server Additional Core Annual Subscription	\$553.00	\$573.00
<b>ArcGIS GIS Server</b>				
<b>9</b>		<b>ArcGIS GIS Server - Perpetual License Prices</b>		
	160483	ArcGIS GIS Server Advanced Up to Four Cores Perpetual License	\$44,054.00	\$45,401.00
	160899	ArcGIS GIS Server Advanced Additional Core Perpetual License	\$11,062.00	\$11,447.00
	160513	ArcGIS GIS Server Standard Up to Four Cores Perpetual License	\$22,027.00	\$22,701.00
	160900	ArcGIS GIS Server Standard Additional Core Perpetual License	\$5,579.00	\$5,772.00
	160489	ArcGIS GIS Server Basic Up to Four Cores Perpetual License	\$11,062.00	\$11,447.00
	160901	ArcGIS GIS Server Basic Additional Core Perpetual License	\$2,790.00	\$2,886.00
<b>9</b>		<b>ArcGIS GIS Server - Maintenance Prices</b>		
	161343	ArcGIS GIS Server Advanced Up to Four Cores Maintenance	\$11,594.00	\$11,948.00
	161388	ArcGIS GIS Server Advanced Additional Cores Maintenance	\$2,911.00	\$3,013.00
	161369	ArcGIS GIS Server Standard Up to Four Cores Maintenance	\$5,797.00	\$5,974.00
	161389	ArcGIS GIS Server Standard Additional Cores Maintenance	\$1,469.00	\$1,519.00
	161348	ArcGIS GIS Server Basic Up to Four Cores Maintenance	\$3,494.00	\$3,615.00
	161399	ArcGIS GIS Server Basic Additional Cores Maintenance	\$886.00	\$912.00
<b>9</b>		<b>ArcGIS GIS Server - Subscription Prices</b>		
	160705	ArcGIS GIS Server Advanced Up to Four Cores Annual Subscription	\$26,332.00	\$27,125.00
	160370	ArcGIS GIS Server Advanced Additional Core Annual Subscription	\$6,613.00	\$6,830.00
	160723	ArcGIS GIS Server Standard Up to Four Cores Annual Subscription	\$13,227.00	\$13,635.00

	160372	ArcGIS GIS Server Standard Additional Core Annual Subscription	\$3,319.00	\$3,435.00
	160713	ArcGIS GIS Server Basic Up to Four Cores Annual Subscription	\$6,613.00	\$6,830.00
	160060	ArcGIS GIS Server Basic Additional Core Annual Subscription	\$1,660.00	\$1,718.00
<b>ArcGIS GIS Server Extensions</b>				
<b>10</b>		<b>ArcGIS Data Interoperability for ArcGIS GIS Server - Perpetual License Prices</b>		
	160506	ArcGIS Data Interoperability for ArcGIS GIS Server Standard or Advanced (Windows Only) Up to Four Cores Perpetual License	\$11,639.00	\$12,842.00
	161019	ArcGIS Data Interoperability for ArcGIS GIS Server Standard or Advanced (Windows Only) Additional Core Perpetual License	\$2,910.00	\$3,204.00
<b>10</b>		<b>ArcGIS Data Interoperability for ArcGIS GIS Server - Maintenance Prices</b>		
	161364	ArcGIS Data Interoperability for ArcGIS GIS Server Standard or Advanced (Windows Only) Up to Four Cores Maintenance	\$3,063.00	\$3,372.00
	161405	ArcGIS Data Interoperability for ArcGIS GIS Server Standard or Advanced (Windows Only) Additional Core Maintenance	\$765.00	\$846.00
<b>10</b>		<b>ArcGIS Data Interoperability for ArcGIS GIS Server - Subscription Prices</b>		
	160764	ArcGIS Data Interoperability for ArcGIS GIS Server Standard or Advanced (Windows Only) Up to Four Cores Annual Subscription	\$6,984.00	\$7,695.00
	160385	ArcGIS Data Interoperability for ArcGIS GIS Server Standard or Advanced (Windows Only) Additional Core Annual Subscription	\$1,746.00	\$1,756.00
<b>10</b>		<b>ArcGIS Data Reviewer for ArcGIS GIS Server - Perpetual License Prices</b>		
	160491	ArcGIS Data Reviewer for ArcGIS GIS Server Standard or Advanced (Windows Only) Up to Four Cores Perpetual License	\$11,062.00	\$11,447.00
	161078	ArcGIS Data Reviewer for ArcGIS GIS Server Standard or Advanced (Windows Only) Additional Core Perpetual License	\$2,790.00	\$2,886.00
<b>10</b>		<b>ArcGIS Data Reviewer for ArcGIS GIS Server - Maintenance Prices</b>		
	161350	ArcGIS Data Reviewer for ArcGIS GIS Server Standard or Advanced (Windows Only) Up to Four Cores Maintenance	\$2,911.00	\$3,013.00
	161400	ArcGIS Data Reviewer for ArcGIS GIS Server Standard or Advanced (Windows Only) Additional Core Maintenance	\$735.00	\$760.00
<b>10</b>		<b>ArcGIS Data Reviewer for ArcGIS GIS Server - Subscription Prices</b>		
	160752	ArcGIS Data Reviewer for ArcGIS GIS Server Standard or Advanced (Windows Only) Up to Four Cores Annual Subscription	\$6,613.00	\$6,830.00
	160646	ArcGIS Data Reviewer for ArcGIS GIS Server Standard or Advanced (Windows Only) Additional Core Annual Subscription	\$1,660.00	\$1,718.00
<b>10</b>		<b>ArcGIS Network Analyst for ArcGIS GIS Server - Perpetual License Prices</b>		
	160509	ArcGIS Network Analyst for ArcGIS GIS Server Standard Up to Four Cores Perpetual License	\$11,062.00	\$11,447.00
	161022	ArcGIS Network Analyst for ArcGIS GIS Server Standard Additional Core Perpetual License	\$2,790.00	\$2,886.00
<b>10</b>		<b>ArcGIS Network Analyst for ArcGIS GIS Server - Maintenance Prices</b>		
	161366	ArcGIS Network Analyst for ArcGIS GIS Server Standard Up to Four Cores Maintenance	\$2,911.00	\$3,013.00
	161407	ArcGIS Network Analyst for ArcGIS GIS Server Standard Additional Core Maintenance	\$735.00	\$760.00
<b>10</b>		<b>ArcGIS Network Analyst for ArcGIS GIS Server - Subscription Prices</b>		
	160779	ArcGIS Network Analyst for ArcGIS GIS Server Standard Up to Four Cores Annual Subscription	\$6,613.00	\$6,830.00

	160869	ArcGIS Network Analyst for ArcGIS GIS Server Standard Additional Core Annual Subscription	\$1,660.00	\$1,718.00
<b>10</b>		<b>ArcGIS Pipeline Referencing (Location Referencing) for ArcGIS GIS Server - Perpetual License Prices</b>		
	153473	ArcGIS Pipeline Referencing (Location Referencing) for ArcGIS GIS Server Standard or Advanced (Windows Only) Up to Four Cores Perpetual License	\$11,062.00	\$11,447.00
	153477	ArcGIS Pipeline Referencing (Location Referencing) for ArcGIS GIS Server Standard or Advanced (Windows Only) Additional Core Perpetual License	\$2,790.00	\$2,886.00
<b>10</b>		<b>ArcGIS Pipeline Referencing (Location Referencing) for ArcGIS GIS Server - Maintenance Prices</b>		
	153544	ArcGIS Pipeline Referencing (Location Referencing) for ArcGIS GIS Server Standard or Advanced (Windows Only) Up to Four Cores Maintenance	\$2,911.00	\$3,013.00
	153548	ArcGIS Pipeline Referencing (Location Referencing) for ArcGIS GIS Server Standard or Advanced (Windows Only) Additional Core Maintenance	\$735.00	\$760.00
<b>10</b>		<b>ArcGIS Pipeline Referencing (Location Referencing) for ArcGIS GIS Server - Subscription Prices</b>		
	153497	ArcGIS Pipeline Referencing (Location Referencing) for ArcGIS GIS Server Standard or Advanced (Windows Only) Up to Four Cores Annual Subscription	\$6,613.00	\$6,830.00
	153500	ArcGIS Pipeline Referencing (Location Referencing) for ArcGIS GIS Server Standard or Advanced (Windows Only) Additional Core Annual Subscription	\$1,660.00	\$1,718.00
<b>10</b>		<b>ArcGIS Workflow Manager (Classic) for ArcGIS GIS Server - Maintenance Prices</b>		
	161370	ArcGIS Workflow Manager (Classic) for ArcGIS GIS Server Standard or Advanced (Windows Only) Up to Four Cores Maintenance	\$2,911.00	\$3,013.00
	161409	ArcGIS Workflow Manager (Classic) for ArcGIS GIS Server Standard or Advanced (Windows Only) Additional Core Maintenance	\$735.00	\$760.00
<b>10</b>		<b>ArcGIS Maritime for ArcGIS GIS Server - Perpetual License Prices</b>		
	197342	ArcGIS Maritime for ArcGIS GIS Server Standard or Advanced (Windows Only) Up to Four Cores Perpetual License (formerly 160484)	\$11,062.00	\$11,447.00
	161112	ArcGIS Maritime for ArcGIS GIS Server Standard or Advanced (Windows Only) Additional Core Perpetual License	\$2,790.00	\$2,886.00
<b>10</b>		<b>ArcGIS Maritime for ArcGIS GIS Server - Maintenance Prices</b>		
	161344	ArcGIS Maritime for ArcGIS GIS Server Standard or Advanced (Windows Only) Up to Four Cores Maintenance	\$2,911.00	\$3,013.00
	161397	ArcGIS Maritime for ArcGIS GIS Server Standard or Advanced (Windows Only) Additional Core Maintenance	\$735.00	\$760.00
<b>10</b>		<b>ArcGIS Maritime for ArcGIS GIS Server - Subscription Prices</b>		
	197346	ArcGIS Maritime for ArcGIS GIS Server Standard or Advanced (Windows Only) Up to Four Cores Annual Subscription (formerly 160743)	\$6,613.00	\$6,830.00
	160643	ArcGIS Maritime for ArcGIS GIS Server Standard or Advanced (Windows Only) Additional Core Annual Subscription	\$1,660.00	\$1,718.00
<b>10</b>		<b>ArcGIS Topographic Mapping for ArcGIS GIS Server - Perpetual License Prices</b>		
	197010	ArcGIS Topographic Mapping for ArcGIS GIS Server Standard or Advanced (Windows Only) Up to Four Cores Perpetual License	N/A	\$11,447.00
	197014	ArcGIS Topographic Mapping for ArcGIS GIS Server Standard or Advanced (Windows Only) Additional Core Perpetual License	N/A	\$2,886.00
<b>10</b>		<b>ArcGIS Topographic Mapping for ArcGIS GIS Server - Maintenance Prices</b>		
	197018	ArcGIS Topographic Mapping for ArcGIS GIS Server Standard or Advanced (Windows Only) Up to Four Cores Maintenance	N/A	\$3,013.00
	197019	ArcGIS Topographic Mapping for ArcGIS GIS Server Standard or Advanced (Windows Only) Additional Core Maintenance	N/A	\$760.00
<b>10</b>		<b>ArcGIS Topographic Mapping for ArcGIS GIS Server - Subscription Prices</b>		

	197011	ArcGIS Topographic Mapping for ArcGIS GIS Server Standard or Advanced (Windows Only) Up to Four Cores Annual Subscription	N/A	\$6,830.00
	197015	ArcGIS Topographic Mapping for ArcGIS GIS Server Standard or Advanced (Windows Only) Additional Core Annual Subscription	N/A	\$1,718.00
<b>10</b>		<b>ArcGIS Roads and Highways (Location Referencing) for ArcGIS GIS Server - Perpetual License Prices</b>		
	172423	ArcGIS Roads and Highways (Location Referencing) for ArcGIS GIS Server Standard or Advanced (Windows Only) Up to Four Cores Perpetual License	\$11,062.00	\$11,447.00
	161083	ArcGIS Roads and Highways (Location Referencing) for ArcGIS GIS Server Standard or Advanced (Windows Only) Additional Core Perpetual License	\$2,790.00	\$2,886.00
<b>10</b>		<b>ArcGIS Roads and Highways (Location Referencing) for ArcGIS GIS Server - Maintenance Prices</b>		
	161380	ArcGIS Roads and Highways (Location Referencing) for ArcGIS GIS Server Standard or Advanced (Windows Only) Up to Four Cores Maintenance	\$2,911.00	\$3,013.00
	161414	ArcGIS Roads and Highways (Location Referencing) for ArcGIS GIS Server Standard or Advanced (Windows Only) Additional Core Maintenance	\$735.00	\$760.00
<b>10</b>		<b>ArcGIS Roads and Highways (Location Referencing) for ArcGIS GIS Server - Subscription Prices</b>		
	172451	ArcGIS Roads and Highways (Location Referencing) for ArcGIS GIS Server Standard or Advanced (Windows Only) Up to Four Cores Annual Subscription	\$6,613.00	\$6,830.00
	160391	ArcGIS Roads and Highways (Location Referencing) for ArcGIS GIS Server Standard or Advanced (Windows Only) Additional Core Annual Subscription	\$1,660.00	\$1,718.00
<b>10</b>		<b>ArcGIS LocateXT for ArcGIS GIS Server - Maintenance Prices</b>		
	167400	ArcGIS LocateXT for ArcGIS GIS Server Standard or Advanced (Windows Only) Up to Four Cores Maintenance	\$2,911.00	\$3,013.00
	167444	ArcGIS LocateXT for ArcGIS GIS Server Standard or Advanced (Windows Only) Additional Core Maintenance	\$735.00	\$760.00
<b>10</b>		<b>ArcGIS LocateXT for ArcGIS GIS Server - Subscription Prices</b>		
	167412	ArcGIS LocateXT for ArcGIS GIS Server Standard or Advanced (Windows Only) Up to Four Cores Annual Subscription	\$6,613.00	\$6,830.00
	167416	ArcGIS LocateXT for ArcGIS GIS Server Standard or Advanced (Windows Only) Additional Core Annual Subscription	\$1,660.00	\$1,718.00
<b>10</b>		<b>ArcGIS Aviation Airports for ArcGIS GIS Server - Perpetual License Prices</b>		
	181758	ArcGIS Aviation Airports for ArcGIS GIS Server Advanced (Windows Only) Up to Four Cores Perpetual License	\$11,062.00	\$11,447.00
	181767	ArcGIS Aviation Airports for ArcGIS GIS Server Advanced (Windows Only) Additional Core Perpetual License	\$2,790.00	\$2,886.00
<b>10</b>		<b>ArcGIS Aviation Airports for ArcGIS GIS Server - Maintenance License Prices</b>		
	181816	ArcGIS Aviation Airports for ArcGIS GIS Server Advanced (Windows Only) Up to Four Cores Maintenance	\$2,911.00	\$3,013.00
	181818	ArcGIS Aviation Airports for ArcGIS GIS Server Advanced (Windows Only) Additional Core Maintenance	\$735.00	\$760.00
<b>10</b>		<b>ArcGIS Aviation Airports for ArcGIS GIS Server - Subscription Prices</b>		
	181760	ArcGIS Aviation Airports for ArcGIS GIS Server Advanced (Windows Only) Up to Four Cores Annual Subscription	\$6,613.00	\$6,830.00
	181768	ArcGIS Aviation Airports for ArcGIS GIS Server Advanced (Windows Only) Additional Core Annual Subscription	\$1,660.00	\$1,718.00
<b>10</b>		<b>ArcGIS Aviation Charting for ArcGIS GIS Server - Perpetual License Prices</b>		
	197343	ArcGIS Aviation Charting for ArcGIS GIS Server Advanced (Windows Only) Up to Four Cores Perpetual License (formerly 181698)	\$11,062.00	\$11,447.00

	181737	ArcGIS Aviation Charting for ArcGIS GIS Server Advanced (Windows Only) Additional Core Perpetual License	\$2,790.00	\$2,886.00
<b>10</b>		<b>ArcGIS Aviation Charting for ArcGIS GIS Server - Maintenance Prices</b>		
	181808	ArcGIS Aviation Charting for ArcGIS GIS Server Advanced (Windows Only) Up to Four Cores Maintenance	\$2,911.00	\$3,013.00
	181810	ArcGIS Aviation Charting for ArcGIS GIS Server Advanced (Windows Only) Additional Core Maintenance	\$735.00	\$760.00
<b>10</b>		<b>ArcGIS Aviation Charting for ArcGIS GIS Server - Subscription Prices</b>		
	197347	ArcGIS Aviation Charting for ArcGIS GIS Server Advanced (Windows Only) Up to Four Cores Annual Subscription (formerly 181700)	\$6,613.00	\$6,830.00
	181738	ArcGIS Aviation Charting for ArcGIS GIS Server Advanced (Windows Only) Additional Core Annual Subscription	\$1,660.00	\$1,718.00
<b>10</b>		<b>ArcGIS Enterprise Server Upgrades</b>		
<b>10</b>		<b>ArcGIS Enterprise from ArcGIS Enterprise Upgrade - Perpetual License Prices</b>		
	154627	ArcGIS Enterprise Advanced Up to Four Cores Upgrade from ArcGIS Enterprise Standard	\$22,605.00	\$23,759.00
<b>10</b>		<b>ArcGIS GIS Server from ArcGIS Server Upgrade - Perpetual License Prices</b>		
	154825	ArcGIS GIS Server Advanced Up to Four Cores Upgrade from ArcGIS GIS Server Standard	\$22,027.00	\$22,701.00
	154831	ArcGIS GIS Server Advanced Additional Cores Upgrade from ArcGIS GIS Server Standard Additional Cores	\$5,483.00	\$5,676.00
	154823	ArcGIS GIS Server Advanced Up to Four Cores Upgrade from ArcGIS GIS Server Basic	\$32,993.00	\$33,955.00
	154829	ArcGIS GIS Server Advanced Additional Cores Upgrade from ArcGIS GIS Server Basic Additional Cores	\$8,273.00	\$8,561.00
	154821	ArcGIS GIS Server Standard Up to Four Cores Upgrade from ArcGIS GIS Server Basic	\$10,966.00	\$11,254.00
	154827	ArcGIS GIS Server Standard Additional Cores Upgrade from ArcGIS GIS Server Basic Additional Cores	\$2,790.00	\$2,886.00
<b>ArcGIS Enterprise - Premium Organizational Capabilities - Optional Capability Servers</b>				
<b>11</b>		<b>ArcGIS GeoAnalytics Server - Maintenance Prices</b>		
	161334	ArcGIS GeoAnalytics Server Up to Four Cores Maintenance	\$5,797.00	\$5,974.00
	161392	ArcGIS GeoAnalytics Server Additional Core (up to 32 per server) Maintenance	\$1,469.00	\$1,519.00
	161419	ArcGIS GeoAnalytics Server Additional Core (more than 32 per Server) Maintenance	\$735.00	\$760.00
<b>11</b>		<b>ArcGIS GeoAnalytics Server - Subscription Prices</b>		
	160669	ArcGIS GeoAnalytics Server Up to Four Cores Annual Subscription	\$13,227.00	\$13,635.00

	160539	ArcGIS GeoAnalytics Server Additional Core (up to 32 per server) Annual Subscription	\$3,319.00	\$3,425.00
	160653	ArcGIS GeoAnalytics Server Additional Core (more than 32 per Server) Annual Subscription	\$1,660.00	\$1,708.00
<b>11</b>		<b>ArcGIS GeoEvent Server - Perpetual License Prices</b>		
	160474	ArcGIS GeoEvent Server Up to Four Cores Perpetual License	\$22,027.00	\$22,701.00
	161089	ArcGIS GeoEvent Server Additional Core (up to 32 per server) Perpetual License	\$5,579.00	\$5,772.00
	160054	ArcGIS GeoEvent Server Additional Core (more than 32 per Server) Perpetual License	\$2,790.00	\$2,886.00
<b>11</b>		<b>ArcGIS GeoEvent Server - Maintenance Prices</b>		
	161337	ArcGIS GeoEvent Server Up to Four Cores Maintenance	\$5,797.00	\$5,974.00
	161387	ArcGIS GeoEvent Server Additional Core (up to 32 per server) Maintenance	\$1,469.00	\$1,519.00
	161420	ArcGIS GeoEvent Server Additional Core (more than 32 per Server) Maintenance	\$735.00	\$760.00
<b>11</b>		<b>ArcGIS GeoEvent Server - Subscription Prices</b>		
	160678	ArcGIS GeoEvent Server Up to Four Cores Annual Subscription	\$13,227.00	\$13,635.00
	160801	ArcGIS GeoEvent Server Additional Core (up to 32 per server) Annual Subscription	\$3,319.00	\$3,425.00
	160866	ArcGIS GeoEvent Server Additional Core (more than 32 per Server) Annual Subscription	\$1,660.00	\$1,708.00
<b>11</b>		<b>ArcGIS Image Server - Perpetual License Prices</b>		
	160478	ArcGIS Image Server Up to Four Cores Perpetual License	\$22,027.00	\$22,701.00
	161055	ArcGIS Image Server Additional Core (up to 32 per server) Perpetual License	\$5,579.00	\$5,772.00
	160033	ArcGIS Image Server Additional Core (more than 32 per Server) Perpetual License	\$2,790.00	\$2,886.00
<b>11</b>		<b>ArcGIS Image Server - Maintenance Prices</b>		
	161339	ArcGIS Image Server Up to Four Cores Maintenance	\$5,797.00	\$5,974.00
	161393	ArcGIS Image Server Additional Core (up to 32 per server) Maintenance	\$1,469.00	\$1,519.00
	161421	ArcGIS Image Server Additional Core (more than 32 per Server) Maintenance	\$735.00	\$760.00
<b>11</b>		<b>ArcGIS Image Server - Subscription Prices</b>		
	160684	ArcGIS Image Server Up to Four Cores Annual Subscription	\$13,227.00	\$13,635.00
	160058	ArcGIS Image Server Additional Core (up to 32 per server) Annual Subscription	\$3,319.00	\$3,425.00
	160651	ArcGIS Image Server Additional Core (more than 32 per server) Annual Subscription	\$1,660.00	\$1,708.00
<b>11</b>		<b>ArcGIS Notebook Server Advanced - Perpetual License Prices</b>		

	168103	ArcGIS Notebook Server Advanced Up to Four Cores Perpetual License	\$22,027.00	\$22,701.00
	168104	ArcGIS Notebook Server Advanced Additional Core (up to 32 per server) Perpetual License	\$5,579.00	\$5,772.00
	168105	ArcGIS Notebook Server Advanced Additional Core (more than 32 per Server) Perpetual License	\$2,790.00	\$2,886.00
<b>11</b>		<b>ArcGIS Notebook Server Advanced - Maintenance Prices</b>		
	168115	ArcGIS Notebook Server Advanced Up to Four Cores Maintenance	\$5,797.00	\$5,974.00
	168116	ArcGIS Notebook Server Advanced Additional Core (up to 32 per server) Maintenance	\$1,469.00	\$1,519.00
	168117	ArcGIS Notebook Server Advanced Additional Core (more than 32 per Server) Maintenance	\$735.00	\$760.00
<b>11</b>		<b>ArcGIS Notebook Server Advanced - Subscription Prices</b>		
	168106	ArcGIS Notebook Server Advanced Up to Four Cores Annual Subscription	\$13,227.00	\$13,635.00
	168107	ArcGIS Notebook Server Advanced Additional Core (up to 32 per server) Annual Subscription	\$3,319.00	\$3,425.00
	168108	ArcGIS Notebook Server Advanced Additional Core (more than 32 per Server) Annual Subscription	\$1,660.00	\$1,708.00
<b>11</b>		<b>ArcGIS Mission Server - Perpetual License Prices</b>		
	172484	ArcGIS Mission Server Up to Four Cores Perpetual License	\$22,027.00	\$22,701.00
	172485	ArcGIS Mission Server Additional Core (up to 32 per Server) Perpetual License	\$5,579.00	\$5,772.00
	172486	ArcGIS Mission Server Additional Core (more than 32 per Server) Perpetual License	\$2,790.00	\$2,886.00
<b>11</b>		<b>ArcGIS Mission Server - Maintenance Prices</b>		
	172538	ArcGIS Mission Server Up to Four Cores Maintenance	\$5,797.00	\$5,974.00
	172539	ArcGIS Mission Server Additional Core (up to 32 per Server) Maintenance	\$1,469.00	\$1,519.00
	172540	ArcGIS Mission Server Additional Core (more than 32 per Server) Maintenance	\$735.00	\$760.00
<b>11</b>		<b>ArcGIS Mission Server - Subscription Prices</b>		
	172487	ArcGIS Mission Server Up to Four Cores Annual Subscription	\$13,227.00	\$13,635.00
	172488	ArcGIS Mission Server Additional Core (up to 32 per Server) Annual Subscription	\$3,319.00	\$3,425.00
	172489	ArcGIS Mission Server Additional Core (more than 32 per Server) Annual Subscription	\$1,660.00	\$1,708.00
<b>11</b>		<b>ArcGIS Workflow Manager Server Standard - Perpetual License Prices</b>		
	187714	ArcGIS Workflow Manager Server Standard Up to Four Cores Perpetual License	\$22,027.00	\$22,701.00
	187723	ArcGIS Workflow Manager Server Standard Additional Core (up to 32 per Server) Perpetual License	\$5,579.00	\$5,772.00
	187724	ArcGIS Workflow Manager Server Standard Additional Core (more than 32 per Server) Perpetual License	\$2,790.00	\$2,886.00
<b>11</b>		<b>ArcGIS Workflow Manager Server Standard - Maintenance Prices</b>		
	187725	ArcGIS Workflow Manager Server Standard Up to Four Cores Maintenance	\$5,797.00	\$5,974.00

	187726	ArcGIS Workflow Manager Server Standard Additional Core (up to 32 per server) Maintenance	\$1,469.00	\$1,519.00
	187727	ArcGIS Workflow Manager Server Standard Additional Core (more than 32 per Server) Maintenance	\$735.00	\$760.00
<b>11</b>		<b>ArcGIS Workflow Manager Server Standard - Subscription Prices</b>		
	187728	ArcGIS Workflow Manager Server Standard Up to Four Cores Subscription	\$13,227.00	\$13,635.00
	187729	ArcGIS Workflow Manager Server Standard Additional Core (up to 32 per Server) Subscription	\$3,319.00	\$3,425.00
	187730	ArcGIS Workflow Manager Server Standard Additional Core (more than 32 per Server) Subscription	\$1,660.00	\$1,708.00
<b>11</b>		<b>ArcGIS Workflow Manager Server Advanced - Perpetual License Prices</b>		
	177524	ArcGIS Workflow Manager Server Advanced Up to Four Cores Perpetual License	\$33,666.00	\$34,724.00
	177527	ArcGIS Workflow Manager Server Advanced Additional Core (up to 32 per server) Perpetual License	\$8,417.00	\$8,706.00
	177526	ArcGIS Workflow Manager Server Advanced Additional Core (more than 32 per Server) Perpetual License	\$4,208.00	\$4,329.00
<b>11</b>		<b>ArcGIS Workflow Manager Server Advanced - Maintenance Prices</b>		
	177584	ArcGIS Workflow Manager Server Advanced Up to Four Cores Maintenance	\$8,860.00	\$9,138.00
	177587	ArcGIS Workflow Manager Server Advanced Additional Core (up to 32 per server) Maintenance	\$2,213.00	\$2,279.00
	177586	ArcGIS Workflow Manager Server Advanced Additional Core (more than 32 per Server) Maintenance	\$1,104.00	\$1,140.00
<b>11</b>		<b>ArcGIS Workflow Manager Server Advanced - Subscription Prices</b>		
	177558	ArcGIS Workflow Manager Server Advanced Up to Four Cores Annual Subscription	\$20,200.00	\$20,826.00
	177563	ArcGIS Workflow Manager Server Advanced Additional Core (up to 32 per server) Annual Subscription	\$5,051.00	\$5,219.00
	177562	ArcGIS Workflow Manager Server Advanced Additional Core (more than 32 per Server) Annual Subscription	\$2,526.00	\$2,598.00
<b>11</b>		<b>ArcGIS Knowledge Server - Perpetual License Prices</b>		
	180566	ArcGIS Knowledge Server Up to Four Cores Perpetual License	\$22,027.00	\$22,701.00
	181717	ArcGIS Knowledge Server Additional Core (up to 32 per server) Perpetual License	\$5,579.00	\$5,772.00
	181830	ArcGIS Knowledge Server Additional Core (more than 32 per Server) Perpetual License	\$2,790.00	\$2,886.00
<b>11</b>		<b>ArcGIS Knowledge Server - Maintenance Prices</b>		
	180567	ArcGIS Knowledge Server Up to Four Cores Maintenance	\$5,797.00	\$5,974.00
	181796	ArcGIS Knowledge Server Additional Core (up to 32 per server) Maintenance	\$1,469.00	\$1,519.00
	181831	ArcGIS Knowledge Server Additional Core (more than 32 per Server) Maintenance	\$735.00	\$760.00
<b>11</b>		<b>ArcGIS Knowledge Server - Subscription Prices</b>		
	180564	ArcGIS Knowledge Server Up to Four Cores Annual Subscription	\$13,227.00	\$13,635.00
	181718	ArcGIS Knowledge Server Additional Core (up to 32 per server) Annual Subscription	\$3,319.00	\$3,425.00



	181832	ArcGIS Knowledge Server Additional Core (more than 32 per Server) Annual Subscription	\$1,660.00	\$1,708.00
<b>ArcGIS Enterprise on Kubernetes - Premium Organizational Capabilities</b>				
<b>12</b>		<b>ArcGIS Image Services on Kubernetes - Annual Subscription Prices</b>		
	186256	ArcGIS Image Services on Kubernetes up to 64 vCPUs Annual Subscription	\$72,141.00	\$72,141.00
	186257	ArcGIS Image Services on Kubernetes up to 64 Additional vCPUs Annual Subscription	\$36,071.00	\$36,071.00
<b>12</b>		<b>ArcGIS Raster Analytics on Kubernetes - Annual Subscription Prices</b>		
	187472	ArcGIS Raster Analytics on Kubernetes up to 64 vCPUs Annual Subscription (Includes ArcGIS Image Services)	\$96,188.00	\$96,188.00
	187473	ArcGIS Raster Analytics on Kubernetes up to 64 Additional vCPUs Annual Subscription	\$72,141.00	\$72,141.00
<b>12</b>		<b>ArcGIS Notebook Services Advanced on Kubernetes - Annual Subscription Prices</b>		
	193553	ArcGIS Notebook Services Advanced on Kubernetes Annual Subscription	N/A	\$19,238.00
<b>ArcGIS Enterprise - Premium Organizational Capabilities - Optional Capability Extensions</b>				
<b>ArcGIS Indoors for ArcGIS Enterprise</b>				
<b>13</b>		<b>ArcGIS Indoors Maps - Annual Subscription Prices</b>		
	181060	ArcGIS Indoors Maps for ArcGIS Enterprise Annual Subscription	\$23,187.00	\$23,895.00
<b>13</b>		<b>ArcGIS Indoors Spaces - Annual Subscription Prices</b>		
	181076	ArcGIS Indoors Spaces for ArcGIS Enterprise Annual Subscription	\$11,594.00	\$11,948.00
<b>13</b>		<b>ArcGIS IPS - Annual Subscription Prices</b>		
	170706	ArcGIS IPS for ArcGIS Enterprise Annual Subscription	\$11,594.00	\$11,948.00
<b>ArcGIS Video Server</b>				
<b>14</b>		<b>ArcGIS Video Server - Perpetual License Prices</b>		
	187410	ArcGIS Video Server per GPU Perpetual License	\$23,187.00	\$23,895.00
<b>14</b>		<b>ArcGIS Video Server - Maintenance Prices</b>		
	187434	ArcGIS Video Server per GPU Maintenance	\$5,797.00	\$5,974.00
<b>14</b>		<b>ArcGIS Video Server - Annual Subscription Prices</b>		
	187442	ArcGIS Video Server per GPU Annual Subscription	\$13,922.00	\$14,353.00
<b>ArcGIS Enterprise - Staging Servers</b>				
<b>15</b>		<b>ArcGIS Enterprise Staging Server - Perpetual License Prices</b>		
	160588	ArcGIS Enterprise Advanced Up to Four Cores Staging Server Perpetual License	\$23,345.00	\$24,531.00
	160590	ArcGIS Enterprise Standard Up to Four Cores Staging Server Perpetual License	\$11,673.00	\$12,266.00
<b>15</b>		<b>ArcGIS Enterprise Staging Server - Maintenance Prices</b>		
	161429	ArcGIS Enterprise Advanced Up to Four Cores Staging Server Maintenance	\$5,974.00	\$6,278.00
	161430	ArcGIS Enterprise Standard Up to Four Cores Staging Server Maintenance	\$2,987.00	\$3,139.00
<b>15</b>		<b>ArcGIS Enterprise Staging Server - Subscription Prices</b>		
	160930	ArcGIS Enterprise Advanced Up to Four Cores Staging Server Annual Subscription	\$13,973.00	\$14,690.00
	160932	ArcGIS Enterprise Standard Up to Four Cores Staging Server Annual Subscription	\$6,999.00	\$7,370.00

<b>15</b>		<b>ArcGIS Enterprise on Kubernetes Staging Server - Annual Subscription Prices</b>		
	172182	ArcGIS Enterprise on Kubernetes Up to 64 vCPU Staging Annual Subscription	\$49,458.00	\$49,458.00
	183684	ArcGIS Enterprise on Kubernetes Up to 64 Additional vCPUs Staging Annual Subscription	\$37,093.00	\$37,093.00
<b>ArcGIS Monitor - Staging Servers</b>				
<b>15</b>		<b>ArcGIS Monitor Staging Server - Perpetual License Prices</b>		
	162072	ArcGIS Monitor for ArcGIS Server Up to Four Cores Staging Server Perpetual License	\$5,738.00	\$5,911.00
	162074	ArcGIS Monitor for ArcGIS Server Additional Core Staging Server Perpetual License	\$288.00	\$298.00
<b>15</b>		<b>ArcGIS Monitor Staging Server - Maintenance Prices</b>		
	162073	ArcGIS Monitor for ArcGIS Server Up to Four Cores Staging Server Maintenance	\$1,469.00	\$1,514.00
	162075	ArcGIS Monitor for ArcGIS Server Additional Core Staging Server Maintenance	\$73.00	\$76.00
<b>15</b>		<b>ArcGIS Monitor Staging Server - Subscription Prices</b>		
	162076	ArcGIS Monitor for ArcGIS Server Up to Four Cores Staging Server Annual Subscription	\$2,276.00	\$2,351.00
	162077	ArcGIS Monitor for ArcGIS Server Additional Core Staging Server Annual Subscription	\$288.00	\$298.00
<b>ArcGIS GIS Server - Staging Servers</b>				
<b>16</b>		<b>ArcGIS GIS Server Staging Server - Perpetual License Prices</b>		
	160600	ArcGIS GIS Server Advanced Up to Four Cores Staging Server Perpetual License	\$22,652.00	\$23,345.00
	160904	ArcGIS GIS Server Advanced Additional Cores Staging Server Perpetual License	\$5,738.00	\$5,936.00
	160615	ArcGIS GIS Server Standard Up to Four Cores Staging Server Perpetual License	\$11,376.00	\$11,772.00
	161014	ArcGIS GIS Server Standard Additional Cores Staging Server Perpetual License	\$2,870.00	\$2,968.00
	160604	ArcGIS GIS Server Basic Up to Four Cores Staging Server Perpetual License	\$5,738.00	\$5,936.00
	161032	ArcGIS GIS Server Basic Additional Cores Staging Server Perpetual License	\$1,485.00	\$1,534.00
<b>16</b>		<b>ArcGIS GIS Server Staging Server - Maintenance Prices</b>		
	161436	ArcGIS GIS Server Advanced Up to Four Cores Staging Server Maintenance	\$5,797.00	\$5,974.00
	161455	ArcGIS GIS Server Advanced Additional Cores Staging Server Maintenance	\$1,469.00	\$1,519.00
	161448	ArcGIS GIS Server Standard Up to Four Cores Staging Server Maintenance	\$2,911.00	\$3,013.00
	161456	ArcGIS GIS Server Standard Additional Cores Staging Server Maintenance	\$735.00	\$760.00
	161439	ArcGIS GIS Server Basic Up to Four Cores Staging Server Maintenance	\$1,747.00	\$1,803.00
	161461	ArcGIS GIS Server Basic Additional Cores Staging Server Maintenance	\$431.00	\$446.00
<b>16</b>		<b>ArcGIS GIS Server Staging Server - Subscription Prices</b>		
	160943	ArcGIS GIS Server Advanced Up to Four Cores Staging Server Annual Subscription	\$13,601.00	\$14,022.00

	160955	ArcGIS GIS Server Standard Up to Four Cores Staging Server Annual Subscription	\$6,801.00	\$7,024.00
	160948	ArcGIS GIS Server Basic Up to Four Cores Staging Server Annual Subscription	\$3,414.00	\$3,517.00
	160816	ArcGIS GIS Server Advanced Additional Core Staging Server Annual Subscription	\$3,414.00	\$3,517.00
	160820	ArcGIS GIS Server Standard Additional Core Staging Server Annual Subscription	\$1,708.00	\$1,766.00
	160818	ArcGIS GIS Server Basic Additional Core Staging Server Annual Subscription	\$866.00	\$891.00
<b>ArcGIS GIS Server Extensions - Staging Servers</b>				
<b>17</b>		<b>ArcGIS Data Interoperability for ArcGIS GIS Server Staging Server - Perpetual License Prices</b>		
	160608	ArcGIS Data Interoperability for ArcGIS GIS Server Standard or Advanced (Windows Only) Up to Four Cores Staging Server Perpetual License	\$5,985.00	\$6,628.00
	161023	ArcGIS Data Interoperability for ArcGIS GIS Server Standard or Advanced (Windows Only) Additional Core Staging Server Perpetual License	\$1,495.00	\$1,648.00
<b>17</b>		<b>ArcGIS Data Interoperability for ArcGIS GIS Server Staging Server - Maintenance Prices</b>		
	161443	ArcGIS Data Interoperability for ArcGIS GIS Server Standard or Advanced (Windows Only) Up to Four Cores Staging Server Maintenance	\$1,529.00	\$1,686.00
	161473	ArcGIS Data Interoperability for ArcGIS GIS Server Standard or Advanced (Windows Only) Additional Core Staging Server Maintenance	\$360.00	\$395.00
<b>17</b>		<b>ArcGIS Data Interoperability for ArcGIS GIS Server Staging Server - Subscription Prices</b>		
	161120	ArcGIS Data Interoperability for ArcGIS GIS Server Standard or Advanced (Windows Only) Up to Four Cores Staging Server Annual Subscription	\$3,592.00	\$3,957.00
	160827	ArcGIS Data Interoperability for ArcGIS GIS Server Standard or Advanced (Windows Only) Additional Core Staging Server Annual Subscription	\$897.00	\$990.00
<b>17</b>		<b>ArcGIS Data Reviewer for ArcGIS GIS Server Staging Server - Perpetual License Prices</b>		
	160606	ArcGIS Data Reviewer for ArcGIS GIS Server Standard or Advanced (Windows Only) Up to Four Cores Staging Server Perpetual License	\$5,738.00	\$5,936.00
	161080	ArcGIS Data Reviewer for ArcGIS GIS Server Standard or Advanced (Windows Only) Additional Core Staging Server Perpetual License	\$1,485.00	\$1,534.00
<b>17</b>		<b>ArcGIS Data Reviewer for ArcGIS GIS Server Staging Server - Maintenance Prices</b>		
	161441	ArcGIS Data Reviewer for ArcGIS GIS Server Standard or Advanced (Windows Only) Up to Four Cores Staging Server Maintenance	\$1,469.00	\$1,519.00
	161463	ArcGIS Data Reviewer for ArcGIS GIS Server Standard or Advanced (Windows Only) Additional Core Staging Server Maintenance	\$355.00	\$365.00
<b>17</b>		<b>ArcGIS Data Reviewer for ArcGIS GIS Server Staging Server - Subscription Prices</b>		
	160985	ArcGIS Data Reviewer for ArcGIS GIS Server Standard or Advanced (Windows Only) Up to Four Cores Staging Server Annual Subscription	\$3,414.00	\$3,517.00
	160882	ArcGIS Data Reviewer for ArcGIS GIS Server Standard or Advanced (Windows Only) Additional Core Staging Server Annual Subscription	\$866.00	\$891.00
<b>17</b>		<b>ArcGIS Network Analyst for ArcGIS GIS Server Staging Server - Perpetual License Prices</b>		
	160611	ArcGIS Network Analyst for ArcGIS GIS Server Standard Up to Four Cores Staging Server Perpetual License	\$5,738.00	\$5,936.00
	161026	ArcGIS Network Analyst for ArcGIS GIS Server Standard Additional Core Staging Server Perpetual License	\$1,485.00	\$1,534.00

<b>17</b>		<b>ArcGIS Network Analyst for ArcGIS GIS Server Staging Server - Maintenance Prices</b>		
	161445	ArcGIS Network Analyst for ArcGIS GIS Server Standard Up to Four Cores Staging Server Maintenance	\$1,469.00	\$1,519.00
	161465	ArcGIS Network Analyst for ArcGIS GIS Server Standard Additional Core Staging Server Maintenance	\$355.00	\$365.00
<b>17</b>		<b>ArcGIS Network Analyst for ArcGIS GIS Server Staging Server - Subscription Prices</b>		
	161000	ArcGIS Network Analyst for ArcGIS GIS Server Standard Up to Four Cores Staging Server Annual Subscription	\$3,414.00	\$3,517.00
	160885	ArcGIS Network Analyst for ArcGIS GIS Server Standard Additional Core Staging Server Annual Subscription	\$866.00	\$891.00
<b>17</b>		<b>ArcGIS Pipeline Referencing (Location Referencing) for ArcGIS GIS Server Staging Server - Perpetual License Prices</b>		
	153560	ArcGIS Pipeline Referencing (Location Referencing) for ArcGIS GIS Server Standard or Advanced (Windows Only) Up to Four Cores Staging Server Perpetual License	\$5,738.00	\$5,936.00
	153562	ArcGIS Pipeline Referencing (Location Referencing) for ArcGIS GIS Server Standard or Advanced (Windows Only) Additional Core Staging Server Perpetual License	\$1,485.00	\$1,534.00
<b>17</b>		<b>ArcGIS Pipeline Referencing (Location Referencing) for ArcGIS GIS Server Staging Server - Maintenance Prices</b>		
	153550	ArcGIS Pipeline Referencing (Location Referencing) for ArcGIS GIS Server Standard or Advanced (Windows Only) Up to Four Cores Staging Server Maintenance	\$1,469.00	\$1,519.00
	153592	ArcGIS Pipeline Referencing (Location Referencing) for ArcGIS GIS Server Standard or Advanced (Windows Only) Additional Core Staging Server Maintenance	\$355.00	\$365.00
<b>17</b>		<b>ArcGIS Pipeline Referencing (Location Referencing) for ArcGIS GIS Server Staging Server - Subscription Prices</b>		
	153571	ArcGIS Pipeline Referencing (Location Referencing) for ArcGIS GIS Server Standard or Advanced (Windows Only) Up to Four Cores Staging Server Annual Subscription	\$3,414.00	\$3,517.00
	153574	ArcGIS Pipeline Referencing (Location Referencing) for ArcGIS GIS Server Standard or Advanced (Windows Only) Additional Core Staging Server Annual Subscription	\$866.00	\$891.00
<b>17</b>		<b>ArcGIS Workflow Manager (Classic) for ArcGIS GIS Server Staging Server - Maintenance Prices</b>		
	161449	ArcGIS Workflow Manager (Classic) for ArcGIS GIS Server Standard or Advanced (Windows Only) Up to Four Cores Staging Server Maintenance	\$1,469.00	\$1,519.00
	161466	ArcGIS Workflow Manager (Classic) for ArcGIS GIS Server Standard or Advanced (Windows Only) Additional Core Staging Maintenance	\$355.00	\$365.00
<b>17</b>		<b>ArcGIS Maritime for ArcGIS GIS Server Staging Server - Perpetual License Prices</b>		
	197344	ArcGIS Maritime for ArcGIS GIS Server Standard or Advanced (Windows Only) Up to Four Cores Staging Server Perpetual License (formerly 160601)	\$5,738.00	\$5,936.00
	161114	ArcGIS Maritime for ArcGIS GIS Server Standard or Advanced (Windows Only) Additional Core Staging Server Perpetual License	\$1,485.00	\$1,534.00
<b>17</b>		<b>ArcGIS Maritime for ArcGIS GIS Server Staging Server - Maintenance Prices</b>		
	161437	ArcGIS Maritime for ArcGIS GIS Server Standard or Advanced (Windows Only) Up to Four Cores Staging Server Maintenance	\$1,469.00	\$1,519.00
	161469	ArcGIS Maritime for ArcGIS GIS Server Standard or Advanced (Windows Only) Additional Core Staging Server Maintenance	\$355.00	\$365.00

<b>17</b>		<b>ArcGIS Maritime for ArcGIS GIS Server Staging Server - Subscription Prices</b>		
	197348	ArcGIS Maritime for ArcGIS GIS Server Standard or Advanced (Windows Only) Up to Four Cores Staging Server Annual Subscription (formerly 160991)	\$3,414.00	\$3,517.00
	160066	ArcGIS Maritime for ArcGIS GIS Server Standard or Advanced (Windows Only) Additional Core Staging Server Annual Subscription	\$866.00	\$891.00
<b>17</b>		<b>ArcGIS Topographic Mapping for ArcGIS GIS Server Staging Server - Perpetual License Prices</b>		
	197012	ArcGIS Topographic Mapping for ArcGIS GIS Server Standard or Advanced (Windows Only) Up to Four Cores Staging Server Perpetual License	N/A	\$5,936.00
	197016	ArcGIS Topographic Mapping for ArcGIS GIS Server Standard or Advanced (Windows Only) Additional Core Staging Server Perpetual License	N/A	\$1,534.00
<b>17</b>		<b>ArcGIS Topographic Mapping for ArcGIS GIS Server Staging Server - Maintenance Prices</b>		
	197020	ArcGIS Topographic Mapping for ArcGIS GIS Server Standard or Advanced (Windows Only) Up to Four Cores Staging Server Maintenance	N/A	\$1,519.00
	197021	ArcGIS Topographic Mapping for ArcGIS GIS Server Standard or Advanced (Windows Only) Additional Core Staging Server Maintenance	N/A	\$365.00
<b>17</b>		<b>ArcGIS Topographic Mapping for ArcGIS GIS Server Staging Server - Subscription Prices</b>		
	197013	ArcGIS Topographic Mapping for ArcGIS GIS Server Standard or Advanced (Windows Only) Up to Four Cores Staging Server Annual Subscription	N/A	\$3,517.00
	197017	ArcGIS Topographic Mapping for ArcGIS GIS Server Standard or Advanced (Windows Only) Additional Core Staging Server Annual Subscription	N/A	\$891.00
<b>17</b>		<b>ArcGIS Roads and Highways (Location Referencing) for ArcGIS GIS Server Staging Server - Perpetual License Prices</b>		
	172461	ArcGIS Roads and Highways (Location Referencing) for ArcGIS GIS Server Standard or Advanced (Windows Only) Up to Four Cores Staging Server Perpetual License	\$5,738.00	\$5,936.00
	161085	ArcGIS Roads and Highways (Location Referencing) for ArcGIS GIS Server Standard or Advanced (Windows Only) Additional Core Staging Server Perpetual License	\$1,485.00	\$1,534.00
<b>17</b>		<b>ArcGIS Roads and Highways (Location Referencing) for ArcGIS GIS Server Staging Server - Maintenance Prices</b>		
	161452	ArcGIS Roads and Highways (Location Referencing) for ArcGIS GIS Server Standard or Advanced (Windows Only) Up to Four Cores Staging Server Maintenance	\$1,469.00	\$1,519.00
	161471	ArcGIS Roads and Highways (Location Referencing) for ArcGIS GIS Server Standard or Advanced (Windows Only) Additional Core Staging Server Maintenance	\$355.00	\$365.00
<b>17</b>		<b>ArcGIS Roads and Highways (Location Referencing) for ArcGIS GIS Server Staging Server - Subscription Prices</b>		
	172465	ArcGIS Roads and Highways (Location Referencing) for ArcGIS GIS Server Standard or Advanced (Windows Only) Up to Four Cores Staging Server Annual Subscription	\$3,414.00	\$3,517.00
	160833	ArcGIS Roads and Highways (Location Referencing) for ArcGIS GIS Server Standard or Advanced (Windows Only) Additional Core Staging Server Annual Subscription	\$866.00	\$891.00
<b>17</b>		<b>ArcGIS LocateXT for ArcGIS GIS Server Staging Server - Maintenance Prices</b>		
	167460	ArcGIS LocateXT for ArcGIS GIS Server Standard or Advanced (Windows Only) Up to Four Cores Staging Server Maintenance	\$1,469.00	\$1,519.00
	167462	ArcGIS LocateXT for ArcGIS GIS Server Standard or Advanced (Windows Only) Additional Core Staging Server Maintenance	\$355.00	\$365.00

<b>17</b>		<b>ArcGIS LocateXT for ArcGIS GIS Server Staging Server - Subscription Prices</b>		
	167438	ArcGIS LocateXT for ArcGIS GIS Server Standard or Advanced (Windows Only) Up to Four Cores Staging Server Annual Subscription	\$3,414.00	\$3,517.00
	167440	ArcGIS LocateXT for ArcGIS GIS Server Standard or Advanced (Windows Only) Additional Core Staging Server Annual Subscription	\$866.00	\$891.00
<b>17</b>		<b>ArcGIS Aviation Airports for ArcGIS GIS Server Staging Server - Perpetual License Prices</b>		
	181776	ArcGIS Aviation Airports for ArcGIS GIS Server Advanced (Windows Only) Up to Four Cores Staging Server Perpetual License	\$5,738.00	\$5,936.00
	181780	ArcGIS Aviation Airports for ArcGIS GIS Server Advanced (Windows Only) Additional Core Staging Server Perpetual License	\$1,485.00	\$1,534.00
<b>17</b>		<b>ArcGIS Aviation Airports for ArcGIS GIS Server Staging Server - Maintenance Prices</b>		
	181822	ArcGIS Aviation Airports for ArcGIS GIS Server Advanced (Windows Only) Up to Four Cores Staging Server Maintenance	\$1,469.00	\$1,519.00
	181823	ArcGIS Aviation Airports for ArcGIS GIS Server Advanced (Windows Only) Additional Core Staging Server Maintenance	\$355.00	\$365.00
<b>17</b>		<b>ArcGIS Aviation Airports for ArcGIS GIS Server Staging Server - Subscription Prices</b>		
	181777	ArcGIS Aviation Airports for ArcGIS GIS Server Advanced (Windows Only) Up to Four Cores Staging Server Annual Subscription	\$3,414.00	\$3,517.00
	181781	ArcGIS Aviation Airports for ArcGIS GIS Server Advanced (Windows Only) Additional Core Staging Server Annual Subscription	\$866.00	\$891.00
<b>17</b>		<b>ArcGIS Aviation Charting for ArcGIS GIS Server Staging Server - Perpetual License Prices</b>		
	197345	ArcGIS Aviation Charting for ArcGIS GIS Server Advanced (Windows Only) Up to Four Cores Staging Server Perpetual License (formerly 181747)	\$5,738.00	\$5,936.00
	181751	ArcGIS Aviation Charting for ArcGIS GIS Server Advanced (Windows Only) Additional Core Staging Server Perpetual License	\$1,485.00	\$1,534.00
<b>17</b>		<b>ArcGIS Aviation Charting for ArcGIS GIS Server Staging Server - Maintenance Prices</b>		
	181814	ArcGIS Aviation Charting for ArcGIS GIS Server Advanced (Windows Only) Up to Four Cores Staging Server Maintenance	\$1,469.00	\$1,519.00
	181815	ArcGIS Aviation Charting for ArcGIS GIS Server Advanced (Windows Only) Additional Core Staging Server Maintenance	\$355.00	\$365.00
<b>17</b>		<b>ArcGIS Aviation Charting for ArcGIS GIS Server Staging Server - Subscription Prices</b>		
	197349	ArcGIS Aviation Charting for ArcGIS GIS Server Advanced (Windows Only) Up to Four Cores Staging Server Annual Subscription (formerly 181748)	\$3,414.00	\$3,517.00
	181752	ArcGIS Aviation Charting for ArcGIS GIS Server Advanced (Windows Only) Additional Core Staging Server Annual Subscription	\$866.00	\$891.00
<b>17</b>		<b>ArcGIS Enterprise Staging Server Upgrades</b>		
<b>17</b>		<b>ArcGIS Enterprise Staging Server from ArcGIS Enterprise Staging Server Upgrade - Perpetual License Prices</b>		
	154629	ArcGIS Enterprise Advanced Staging Server Up to Four Cores Upgrade from ArcGIS Enterprise Standard Staging Server	\$11,673.00	\$12,266.00
<b>17</b>		<b>ArcGIS GIS Server Staging Server from ArcGIS GIS Server Staging Server Upgrade - Perpetual License Prices</b>		
	154849	ArcGIS GIS Server Advanced Staging Server Up to Four Cores Upgrade from ArcGIS GIS Server Standard Staging Server	\$11,277.00	\$11,574.00

	154855	ArcGIS GIS Server Advanced Staging Server Additional Cores Upgrade from ArcGIS GIS Server Standard Staging Server	\$2,870.00	\$2,968.00
	154847	ArcGIS GIS Server Advanced Staging Server Up to Four Cores Upgrade from ArcGIS GIS Server Basic Staging Server	\$16,915.00	\$17,409.00
	154853	ArcGIS GIS Server Advanced Staging Server Additional Cores Upgrade from ArcGIS GIS Server Basic Staging Server	\$4,254.00	\$4,403.00
	154845	ArcGIS GIS Server Standard Staging Server Up to Four Cores Upgrade from ArcGIS GIS Server Basic Staging Server	\$5,639.00	\$5,837.00
	154851	ArcGIS GIS Server Standard Staging Server Additional Cores Upgrade from ArcGIS GIS Server Basic Staging Server	\$1,386.00	\$1,435.00
<b>ArcGIS Enterprise - Premium Organizational Capabilities - Optional Capability Servers - Staging Servers</b>				
<b>18</b>		<b>ArcGIS GeoAnalytics Server Staging Server - Maintenance Prices</b>		
	161433	ArcGIS GeoAnalytics Server Up to Four Cores Staging Server Maintenance	\$2,911.00	\$3,008.00
	161459	ArcGIS GeoAnalytics Server Additional Core (up to 32 per server) Staging Server Maintenance	\$735.00	\$760.00
	161477	ArcGIS GeoAnalytics Server Additional Core (more than 32 per Server) Staging Server Maintenance	\$355.00	\$365.00
<b>18</b>		<b>ArcGIS GeoAnalytics Server Staging Server - Subscription Prices</b>		
	160964	ArcGIS GeoAnalytics Server Up to Four Cores Staging Server Annual Subscription	\$6,801.00	\$7,024.00
	160822	ArcGIS GeoAnalytics Server Additional Core (up to 32 per server) Staging Server Annual Subscription	\$1,708.00	\$1,766.00
	160887	ArcGIS GeoAnalytics Server Additional Core (more than 32 per server) Staging Server Annual Subscription	\$866.00	\$891.00
<b>18</b>		<b>ArcGIS GeoEvent Server Staging Server - Perpetual License Prices</b>		
	160596	ArcGIS GeoEvent Server Up to Four Cores Staging Server Perpetual License	\$11,376.00	\$11,772.00
	161091	ArcGIS GeoEvent Server Additional Core (up to 32 per server) Staging Server Perpetual License	\$2,870.00	\$2,968.00
	160642	ArcGIS GeoEvent Server Additional Core (more than 32 per Server) Staging Server Perpetual License	\$1,485.00	\$1,534.00
<b>18</b>		<b>ArcGIS GeoEvent Server Staging Server - Maintenance Prices</b>		
	161434	ArcGIS GeoEvent Server Up to Four Cores Staging Server Maintenance	\$2,911.00	\$3,008.00
	161454	ArcGIS GeoEvent Server Additional Core (up to 32 per server) Staging Server Maintenance	\$735.00	\$760.00
	161478	ArcGIS GeoEvent Server Additional Core (more than 32 per Server) Staging Server Maintenance	\$355.00	\$365.00

<b>18</b>		<b>ArcGIS GeoEvent Server Staging Server - Subscription Prices</b>		
	160967	ArcGIS GeoEvent Server Up to Four Cores Staging Server Annual Subscription	\$6,801.00	\$7,024.00
	160877	ArcGIS GeoEvent Server Additional Core (up to 32 per server) Staging Server Annual Subscription	\$1,708.00	\$1,766.00
	160892	ArcGIS GeoEvent Server Additional Core (more than 32 per server) Staging Server Annual Subscription	\$866.00	\$891.00
<b>18</b>		<b>ArcGIS Image Server Staging Server - Perpetual License Prices</b>		
	160598	ArcGIS Image Server Up to Four Cores Staging Server Perpetual License	\$11,376.00	\$11,772.00
	161057	ArcGIS Image Server Additional Core (up to 32 per server) Staging Server Perpetual License	\$2,870.00	\$2,968.00
	160044	ArcGIS Image Server Additional Core (more than 32 per server) Staging Server Perpetual License	\$1,485.00	\$1,534.00
<b>18</b>		<b>ArcGIS Image Server Staging Server - Maintenance Prices</b>		
	161435	ArcGIS Image Server Up to Four Cores Staging Server Maintenance	\$2,911.00	\$3,008.00
	161460	ArcGIS Image Server Additional Core (up to 32 per server) Staging Server Maintenance	\$735.00	\$760.00
	161479	ArcGIS Image Server Additional Core (more than 32 per Server) Staging Server Maintenance	\$355.00	\$365.00
<b>18</b>		<b>ArcGIS Image Server Staging Server - Subscription Prices</b>		
	160937	ArcGIS Image Server Up to Four Cores Staging Server Annual Subscription	\$6,801.00	\$7,024.00
	160814	ArcGIS Image Server Additional Core (up to 32 per server) Staging Server Annual Subscription	\$1,708.00	\$1,766.00
	160875	ArcGIS Image Server Additional Core (more than 32 per server) Staging Server Annual Subscription	\$866.00	\$891.00
<b>18</b>		<b>ArcGIS Notebook Server Advanced Staging Server - Perpetual License Prices</b>		
	168135	ArcGIS Notebook Server Advanced Up to Four Cores Staging Server Perpetual License	\$11,376.00	\$11,772.00
	168136	ArcGIS Notebook Server Advanced Additional Core (up to 32 per Server) Staging Server Perpetual License	\$2,870.00	\$2,968.00
	168137	ArcGIS Notebook Server Advanced Additional Core (more than 32 per Server) Staging Server Perpetual License	\$1,485.00	\$1,534.00
<b>18</b>		<b>ArcGIS Notebook Server Advanced Staging Server - Maintenance Prices</b>		
	168147	ArcGIS Notebook Server Advanced Up to Four Cores Staging Server Maintenance	\$2,911.00	\$3,008.00
	168148	ArcGIS Notebook Server Advanced Additional Core (up to 32 per Server) Staging Server Maintenance	\$735.00	\$760.00
	168149	ArcGIS Notebook Server Advanced Additional Core (more than 32 per Server) Staging Server Maintenance	\$355.00	\$365.00
<b>18</b>		<b>ArcGIS Notebook Server Advanced Staging Server - Subscription Prices</b>		
	168144	ArcGIS Notebook Server Advanced Up to Four Cores Staging Server Annual Subscription	\$6,801.00	\$7,024.00
	168145	ArcGIS Notebook Server Advanced Additional Core (up to 32 per Server) Staging Server Annual Subscription	\$1,708.00	\$1,766.00
	168146	ArcGIS Notebook Server Advanced Additional Core (more than 32 per Server) Staging Server Annual Subscription	\$866.00	\$891.00
<b>18</b>		<b>ArcGIS Mission Server Staging Server - Perpetual License Prices</b>		



	172558	ArcGIS Mission Server Up to Four Cores Staging Server Perpetual License	\$11,376.00	\$11,772.00
	172559	ArcGIS Mission Server Additional Core (up to 32 per Server) Staging Server Perpetual License	\$2,870.00	\$2,968.00
	172560	ArcGIS Mission Server Additional Core (more than 32 per Server) Staging Server Perpetual License	\$1,485.00	\$1,534.00
<b>18</b>		<b>ArcGIS Mission Server Staging Server - Maintenance Prices</b>		
	172570	ArcGIS Mission Server Up to Four Cores Staging Server Maintenance	\$2,911.00	\$3,008.00
	172571	ArcGIS Mission Server Additional Core (up to 32 per Server) Staging Server Maintenance	\$735.00	\$760.00
	172572	ArcGIS Mission Server Additional Core (more than 32 per Server) Staging Server Maintenance	\$355.00	\$365.00
<b>18</b>		<b>ArcGIS Mission Server Staging Server - Subscription Prices</b>		
	172567	ArcGIS Mission Server Up to Four Cores Staging Server Annual Subscription	\$6,801.00	\$7,024.00
	172568	ArcGIS Mission Server Additional Core (up to 32 per Server) Staging Server Annual Subscription	\$1,708.00	\$1,766.00
	172569	ArcGIS Mission Server Additional Core (more than 32 per Server) Staging Server Annual Subscription	\$866.00	\$891.00
<b>18</b>		<b>ArcGIS Workflow Manager Server Standard Staging Server - Perpetual License Prices</b>		
	187739	ArcGIS Workflow Manager Server Standard Up to Four Cores Staging Server Perpetual License	\$11,376.00	\$11,772.00
	187740	ArcGIS Workflow Manager Server Standard Additional Core (up to 32 per Server) Staging Server Perpetual License	\$2,870.00	\$2,968.00
	187741	ArcGIS Workflow Manager Server Standard Additional Core (more than 32 per Server) Staging Server Perpetual License	\$1,485.00	\$1,534.00
<b>18</b>		<b>ArcGIS Workflow Manager Server Standard Staging Server - Maintenance Prices</b>		
	187770	ArcGIS Workflow Manager Server Standard Up to Four Cores Staging Server Maintenance	\$2,911.00	\$3,008.00
	187831	ArcGIS Workflow Manager Server Standard Additional Core (up to 32 per Server) Staging Server Maintenance	\$735.00	\$760.00
	187832	ArcGIS Workflow Manager Server Standard Additional Core (more than 32 per Server) Staging Server Maintenance	\$355.00	\$365.00
<b>18</b>		<b>ArcGIS Workflow Manager Server Standard Staging Server - Subscription Prices</b>		
	187833	ArcGIS Workflow Manager Server Standard Up to Four Cores Staging Server Subscription	\$6,801.00	\$7,024.00
	187834	ArcGIS Workflow Manager Server Standard Additional Core (up to 32 per Server) Staging Server Subscription	\$1,708.00	\$1,766.00
	187835	ArcGIS Workflow Manager Server Standard Additional Core (more than 32 per Server) Staging Server Subscription	\$866.00	\$891.00
<b>18</b>		<b>ArcGIS Workflow Manager Server Advanced Staging Server - Perpetual License Prices</b>		
	177528	ArcGIS Workflow Manager Server Advanced Up to Four Cores Staging Server Perpetual License	\$17,311.00	\$17,905.00
	177530	ArcGIS Workflow Manager Server Advanced Additional Core (up to 32 per Server) Staging Server Perpetual License	\$4,329.00	\$4,477.00
	177529	ArcGIS Workflow Manager Server Advanced Additional Core (more than 32 per Server) Staging Server Perpetual License	\$2,162.00	\$2,227.00

<b>18</b>		<b>ArcGIS Workflow Manager Server Advanced Staging Server - Maintenance Prices</b>		
	177588	ArcGIS Workflow Manager Server Advanced Up to Four Cores Staging Server Maintenance	\$4,430.00	\$4,582.00
	177590	ArcGIS Workflow Manager Server Advanced Additional Core (up to 32 per Server) Staging Server Maintenance	\$1,104.00	\$1,140.00
	177589	ArcGIS Workflow Manager Server Advanced Additional Core (more than 32 per Server) Staging Server Maintenance	\$552.00	\$573.00
<b>18</b>		<b>ArcGIS Workflow Manager Server Advanced Staging Server - Subscription Prices</b>		
	177566	ArcGIS Workflow Manager Server Advanced Up to Four Cores Staging Server Annual Subscription	\$10,387.00	\$10,709.00
	177569	ArcGIS Workflow Manager Server Advanced Additional Core (up to 32 per Server) Staging Server Annual Subscription	\$2,598.00	\$2,671.00
	177568	ArcGIS Workflow Manager Server Advanced Additional Core (more than 32 per Server) Staging Server Annual Subscription	\$1,296.00	\$1,336.00
<b>18</b>		<b>ArcGIS Knowledge Server Staging Server - Perpetual License Prices</b>		
	182423	ArcGIS Knowledge Server Up to Four Cores Staging Server Perpetual License	\$11,376.00	\$11,772.00
	182467	ArcGIS Knowledge Server Additional Core (up to 32 per Server) Staging Server Perpetual License	\$2,870.00	\$2,968.00
	182468	ArcGIS Knowledge Server Additional Core (more than 32 per Server) Staging Server Perpetual License	\$1,485.00	\$1,534.00
<b>18</b>		<b>ArcGIS Knowledge Server Staging Server - Maintenance Prices</b>		
	182469	ArcGIS Knowledge Server Up to Four Cores Staging Server Maintenance	\$2,911.00	\$3,008.00
	182470	ArcGIS Knowledge Server Additional Core (up to 32 per Server) Staging Server Maintenance	\$735.00	\$760.00
	182471	ArcGIS Knowledge Server Additional Core (more than 32 per Server) Staging Server Maintenance	\$355.00	\$365.00
<b>18</b>		<b>ArcGIS Knowledge Server Staging Server - Subscription Prices</b>		
	182472	ArcGIS Knowledge Server Up to Four Cores Staging Server Annual Subscription	\$6,801.00	\$7,024.00
	182473	ArcGIS Knowledge Server Additional Core (up to 32 per Server) Staging Server Annual Subscription	\$1,708.00	\$1,766.00
	182474	ArcGIS Knowledge Server Additional Core (more than 32 per Server) Staging Server Annual Subscription	\$866.00	\$891.00
<b>ArcGIS Enterprise on Kubernetes - Staging License - Premium Organizational Capabilities</b>				
<b>19</b>		<b>ArcGIS Image Services on Kubernetes - Staging Annual Subscription Prices</b>		
	186258	ArcGIS Image Services on Kubernetes up to 64 vCPUs Staging Annual Subscription	\$37,093.00	\$37,093.00
	186259	ArcGIS Image Services on Kubernetes up to 64 Additional vCPUs Staging Annual Subscription	\$18,547.00	\$18,547.00
<b>19</b>		<b>ArcGIS Raster Analytics on Kubernetes Staging Server - Annual Subscription Prices</b>		
	187474	ArcGIS Raster Analytics on Kubernetes up to 64 vCPUs Staging Annual Subscription (Includes ArcGIS Image Services)	\$49,458.00	\$49,458.00
	187475	ArcGIS Raster Analytics on Kubernetes up to 64 Additional vCPUs Staging Annual Subscription	\$37,093.00	\$37,093.00
<b>19</b>		<b>ArcGIS Notebook Services Advanced on Kubernetes Staging Server - Annual Subscription Prices</b>		

	193554	ArcGIS Notebook Services Advanced on Kubernetes Staging Annual Subscription	N/A	\$9,893.00
<b>ArcGIS Enterprise - Premium Organizational Capabilities - Optional Capability Extensions - Staging</b>				
<b>ArcGIS Indoors for ArcGIS Enterprise</b>				
<b>20</b>		<b>ArcGIS Indoors Maps - Staging Annual Subscription Prices</b>		
	188525	ArcGIS Indoors Maps for ArcGIS Enterprise Staging Annual Subscription	\$11,594.00	\$11,948.00
<b>20</b>		<b>ArcGIS Indoors Spaces - Staging Annual Subscription Prices</b>		
	188526	ArcGIS Indoors Spaces for ArcGIS Enterprise Staging Annual Subscription	\$5,797.00	\$5,974.00
<b>20</b>		<b>ArcGIS IPS - Annual Staging Subscription Prices</b>		
	188524	ArcGIS IPS for ArcGIS Enterprise Staging Annual Subscription	\$5,797.00	\$5,974.00
<b>ArcGIS Video Server - Staging Server</b>				
<b>21</b>		<b>ArcGIS Video Server - Staging - Perpetual License Prices</b>		
	187455	ArcGIS Video Server per GPU Staging Server Perpetual License	\$11,644.00	\$12,049.00
<b>21</b>		<b>ArcGIS Video Server - Staging - Maintenance Prices</b>		
	187456	ArcGIS Video Server per GPU Staging Server Maintenance	\$2,911.00	\$3,013.00
<b>21</b>		<b>ArcGIS Video Server - Annual Subscription Prices</b>		
	187457	ArcGIS Video Server per GPU Staging Server Annual Subscription	\$6,961.00	\$7,189.00
<b>ArcGIS Enterprise User Types, User Type Extensions, and Apps</b>				
<b>22</b>		<b>ArcGIS Enterprise User Types - Perpetual License Prices</b>		
	154251	ArcGIS Enterprise Creator User Type Perpetual License	\$2,835.00	\$2,835.00
	166966	ArcGIS Enterprise Contributor (formerly Editor) User Type Perpetual License	\$1,013.00	\$1,013.00
	166967	ArcGIS Enterprise Mobile Worker User Type Perpetual License	\$1,620.00	\$1,620.00
	166969	ArcGIS Enterprise Professional (formerly Standard) User Type Perpetual License	\$8,910.00	\$8,910.00
	166970	ArcGIS Enterprise Professional Plus (formerly Advanced) User Type Perpetual License	\$17,010.00	\$17,010.00
<b>22</b>		<b>ArcGIS Enterprise User Types - Maintenance Prices</b>		
	154097	ArcGIS Enterprise Creator User Type Maintenance	\$709.00	\$709.00
	167257	ArcGIS Enterprise Contributor (formerly Editor) User Type Maintenance	\$254.00	\$254.00
	167258	ArcGIS Enterprise Mobile Worker User Type Maintenance	\$405.00	\$405.00
	167260	ArcGIS Enterprise Professional (formerly Standard) User Type Maintenance	\$2,228.00	\$2,228.00
	167261	ArcGIS Enterprise Professional Plus (formerly Advanced) User Type Maintenance	\$4,253.00	\$4,253.00
<b>22</b>		<b>ArcGIS Enterprise User Types - Annual Subscription Prices</b>		
	154252	ArcGIS Enterprise Creator User Type Annual Subscription	\$709.00	\$709.00
	166893	ArcGIS Enterprise Contributor (formerly Editor) User Type Annual Subscription	\$254.00	\$254.00
	166894	ArcGIS Enterprise Mobile Worker User Type Annual Subscription	\$405.00	\$405.00
	166896	ArcGIS Enterprise Professional (formerly Standard) User Type Annual Subscription	\$2,228.00	\$2,228.00
	166897	ArcGIS Enterprise Professional Plus (formerly Advanced) User Type Annual Subscription	\$4,253.00	\$4,253.00
<b>22</b>		<b>ArcGIS Enterprise on Kubernetes User Types - Annual Subscription Prices</b>		
	183686	ArcGIS Enterprise on Kubernetes Viewer User Type Annual Subscription	\$127.00	\$127.00
	183687	ArcGIS Enterprise on Kubernetes Creator User Type Annual Subscription	\$709.00	\$709.00
<b>22</b>		<b>ArcGIS Enterprise User Type Extensions - Perpetual License Prices</b>		
	182315	Location Sharing User Type Extension for ArcGIS Enterprise Perpetual License	\$335.00	\$335.00

	187645	ArcGIS Advanced Editing User Type Extension for ArcGIS Enterprise Perpetual License	\$3,240.00	\$3,240.00
22		<b>ArcGIS Enterprise User Type Extensions - Maintenance Prices</b>		
	182316	Location Sharing User Type Extension for ArcGIS Enterprise Maintenance	\$66.00	\$66.00
	187646	ArcGIS Advanced Editing User Type Extension for ArcGIS Enterprise Maintenance	\$810.00	\$810.00
22		<b>ArcGIS Enterprise User Type Extensions - Annual Subscription Prices</b>		
	182311	Location Sharing User Type Extension for ArcGIS Enterprise Annual Subscription	\$66.00	\$66.00
	187643	ArcGIS Advanced Editing User Type Extension for ArcGIS Enterprise Annual Subscription	\$810.00	\$810.00
22		<b>ArcGIS Enterprise Apps - Maintenance Prices</b>		
	153470	ArcGIS GeoPlanner for ArcGIS Enterprise Maintenance	\$557.00	\$557.00
	154300	ArcGIS Insights in ArcGIS Enterprise Maintenance	\$557.00	\$557.00
22		<b>ArcGIS Enterprise Apps - Annual Subscription Prices</b>		
	180428	ArcGIS Drone2Map Standard for ArcGIS Enterprise Annual Subscription	\$1,772.00	\$1,772.00
	180429	ArcGIS Drone2Map Advanced for ArcGIS Enterprise Annual Subscription	\$3,544.00	\$3,544.00
	154297	ArcGIS GeoPlanner for ArcGIS Enterprise Annual Subscription	\$557.00	\$557.00
	154332	ArcGIS Insights in ArcGIS Enterprise Annual Subscription	\$557.00	\$557.00
	185889	ArcGIS AllSource for ArcGIS Enterprise Annual Subscription	N/A	\$6,075.00
22		<b>ArcGIS Pro Extensions for ArcGIS Enterprise - Perpetual License Prices</b>		
	166984	ArcGIS 3D Analyst for ArcGIS Enterprise Creator or Professional User Type Perpetual License	\$2,785.00	\$2,785.00
	166985	ArcGIS Data Interoperability for ArcGIS Enterprise Creator, Professional, or Professional Plus, User Type Perpetual License	\$3,063.00	\$3,063.00
	166986	ArcGIS Data Reviewer for ArcGIS Enterprise Creator or Professional User Type Perpetual License	\$2,785.00	\$2,785.00
	166987	ArcGIS Geostatistical Analyst for ArcGIS Enterprise Creator or Professional User Type Perpetual License	\$2,785.00	\$2,785.00
	166988	ArcGIS Network Analyst for ArcGIS Enterprise Creator or Professional User Type Perpetual License	\$2,785.00	\$2,785.00
	166989	ArcGIS Publisher for ArcGIS Enterprise Creator or Professional User Type Perpetual License	\$2,785.00	\$2,785.00
	166990	ArcGIS Spatial Analyst for ArcGIS Enterprise Creator or Professional User Type Perpetual License	\$2,785.00	\$2,785.00
	166992	ArcGIS Workflow Manager for ArcGIS Enterprise Creator or Professional User Type Perpetual License	\$2,785.00	\$2,785.00
	166991	ArcGIS Image Analyst for ArcGIS Enterprise Creator or Professional User Type Perpetual License	\$2,785.00	\$2,785.00
	197998	ArcGIS Aviation Airports for ArcGIS Enterprise Professional or Professional Plus User Type Perpetual License	\$5,569.00	\$5,569.00
	185559	ArcGIS Bathymetry for ArcGIS Enterprise Professional or Professional Plus User Type Perpetual License	\$5,569.00	\$5,569.00
	197335	ArcGIS Aviation Charting for ArcGIS Enterprise Professional or Professional Plus User Type Perpetual License (formerly 180803)	\$11,138.00	\$11,138.00

	198514	ArcGIS Pipeline Referencing (Location Referencing) for ArcGIS Enterprise Professional or Professional Plus User Type Perpetual License (Formerly 166995)	\$11,138.00	\$11,138.00
	196985	ArcGIS Topographic Mapping for ArcGIS Enterprise Professional or Professional Plus User Type Perpetual License	N/A	\$11,138.00
	198515	ArcGIS Roads and Highways (Location Referencing) for ArcGIS Enterprise Professional or Professional Plus User Type Perpetual License (formerly 180801)	\$11,138.00	\$11,138.00
	197334	ArcGIS Maritime for ArcGIS Enterprise Professional or Professional Plus User Type Perpetual License (formerly 178808)	\$11,138.00	\$11,138.00
	180349	ArcGIS Indoors for ArcGIS Enterprise Professional or Professional Plus User Type Perpetual License	\$11,138.00	\$11,138.00
22		<b>ArcGIS Pro Extensions for ArcGIS Enterprise - Maintenance Prices</b>		
	167275	ArcGIS 3D Analyst for ArcGIS Enterprise Creator or Professional User Type Maintenance	\$557.00	\$557.00
	167276	ArcGIS Data Interoperability for ArcGIS Enterprise Creator, Professional, or Professional Plus, User Type Maintenance	\$613.00	\$613.00
	167277	ArcGIS Data Reviewer for ArcGIS Enterprise Creator or Professional User Type Maintenance	\$557.00	\$557.00
	167278	ArcGIS Geostatistical Analyst for ArcGIS Enterprise Creator or Professional User Type Maintenance	\$557.00	\$557.00
	167279	ArcGIS Network Analyst for ArcGIS Enterprise Creator or Professional User Type Maintenance	\$557.00	\$557.00
	167280	ArcGIS Publisher for ArcGIS Enterprise Creator or Professional User Type Maintenance	\$557.00	\$557.00
	167281	ArcGIS Spatial Analyst for ArcGIS Enterprise Creator or Professional User Type Maintenance	\$557.00	\$557.00
	167283	ArcGIS Workflow Manager for ArcGIS Enterprise Creator or Professional User Type Maintenance	\$557.00	\$557.00
	167282	ArcGIS Image Analyst for ArcGIS Enterprise Creator or Professional User Type Maintenance	\$557.00	\$557.00
	167284	ArcGIS LocateXT for ArcGIS Enterprise Creator or Professional User Type Maintenance	\$557.00	\$557.00
	174915	ArcGIS Aviation Airports for ArcGIS Enterprise Professional or Professional Plus User Type Maintenance	\$1,393.00	\$1,393.00
	185560	ArcGIS Bathymetry for ArcGIS Enterprise Professional or Professional Plus User Type Maintenance	\$1,393.00	\$1,393.00
	180804	ArcGIS Aviation Charting for ArcGIS Enterprise Professional or Professional Plus User Type Maintenance	\$2,785.00	\$2,785.00
	167286	ArcGIS Pipeline Referencing (Location Referencing) for ArcGIS Enterprise Professional or Professional Plus User Type Maintenance	\$2,785.00	\$2,785.00
	196987	ArcGIS Topographic Mapping for ArcGIS Enterprise Professional or Professional Plus User Type Maintenance	N/A	\$2,785.00
	180802	ArcGIS Roads and Highways (Location Referencing) for ArcGIS Enterprise Professional or Professional Plus User Type Maintenance	\$2,785.00	\$2,785.00
	178809	ArcGIS Maritime for ArcGIS Enterprise Professional or Professional Plus User Type Maintenance	\$2,785.00	\$2,785.00
	180350	ArcGIS Indoors for ArcGIS Enterprise Professional or Professional Plus User Type Maintenance	\$2,785.00	\$2,785.00
22		<b>ArcGIS Pro Extensions for ArcGIS Enterprise - Annual Subscription Prices</b>		

	166941	ArcGIS 3D Analyst for ArcGIS Enterprise Creator or Professional User Type Annual Subscription	\$659.00	\$659.00
	166942	ArcGIS Data Interoperability for ArcGIS Enterprise Creator, Professional, or Professional Plus, User Type Annual Subscription	\$724.00	\$724.00
	166943	ArcGIS Data Reviewer for ArcGIS Enterprise Creator or Professional User Type Annual Subscription	\$659.00	\$659.00
	166944	ArcGIS Geostatistical Analyst for ArcGIS Enterprise Creator or Professional User Type Annual Subscription	\$659.00	\$659.00
	166945	ArcGIS Network Analyst for ArcGIS Enterprise Creator or Professional User Type Annual Subscription	\$659.00	\$659.00
	166946	ArcGIS Publisher for ArcGIS Enterprise Creator or Professional User Type Annual Subscription	\$659.00	\$659.00
	166947	ArcGIS Spatial Analyst for ArcGIS Enterprise Creator or Professional User Type Annual Subscription	\$659.00	\$659.00
	166950	ArcGIS Workflow Manager for ArcGIS Enterprise Creator or Professional User Type Annual Subscription	\$659.00	\$659.00
	166949	ArcGIS Image Analyst for ArcGIS Enterprise Creator or Professional User Type Annual Subscription	\$659.00	\$659.00
	197337	ArcGIS Aviation Airports for ArcGIS Enterprise Professional or Professional Plus User Type Annual Subscription (formerly 174921)	\$2,203.00	\$2,203.00
	185558	ArcGIS Bathymetry for ArcGIS Enterprise Professional or Professional Plus User Type Annual Subscription	\$2,203.00	\$2,203.00
	197338	ArcGIS Aviation Charting for ArcGIS Enterprise Professional or Professional Plus User Type Annual Subscription (formerly 180727)	\$4,405.00	\$4,405.00
	166956	ArcGIS Pipeline Referencing (Location Referencing) for ArcGIS Enterprise Professional or Professional Plus User Type Annual Subscription	\$4,405.00	\$4,405.00
	196986	ArcGIS Topographic Mapping for ArcGIS Enterprise Professional or Professional Plus User Type Annual Subscription	N/A	\$4,405.00
	180726	ArcGIS Roads and Highways (Location Referencing) for ArcGIS Enterprise Professional or Professional Plus User Type Annual Subscription	\$4,405.00	\$4,405.00
	197336	ArcGIS Maritime for ArcGIS Enterprise Professional or Professional Plus User Type Annual Subscription (formerly 178806)	\$4,405.00	\$4,405.00
	180348	ArcGIS Indoors for ArcGIS Enterprise Professional or Professional Plus User Type Annual Subscription	\$4,405.00	\$4,405.00
22		<b>ArcGIS Runtime Extensions for ArcGIS Enterprise</b>		
22		<b>ArcGIS Runtime Analysis Extension - Perpetual, Maintenance, Subscription Prices</b>		
	173379	ArcGIS Runtime Analysis Extension for ArcGIS Enterprise Perpetual License	\$1,114.00	\$1,114.00
	173380	ArcGIS Runtime Analysis Extension for ArcGIS Enterprise Maintenance	\$223.00	\$223.00
	173377	ArcGIS Runtime Analysis Extension for ArcGIS Enterprise Annual Subscription	\$223.00	\$223.00
<b>ArcGIS Online User Types, User Type Extensions, Apps, and Extensions</b>				
23		<b>ArcGIS Online User Types - Annual Subscription Prices</b>		
	153147	ArcGIS Online Viewer User Type Annual Subscription	\$127.00	\$127.00
	153148	ArcGIS Online Creator User Type Annual Subscription	\$709.00	\$709.00
	165531	ArcGIS Online Contributor (formerly Editor) User Type Annual Subscription	\$254.00	\$254.00
	165533	ArcGIS Online Mobile Worker User Type Annual Subscription	\$405.00	\$405.00
	165536	ArcGIS Online Professional (formerly Standard) User Type Annual Subscription	\$2,228.00	\$2,228.00



	165537	ArcGIS Online Professional Plus (formerly Advanced) User Type Annual Subscription	\$4,253.00	\$4,253.00
	153418	ArcGIS Online Credits; Block of 1,000	\$122.00	\$122.00
<b>23</b>		<b>ArcGIS Online User Type Extensions - Annual Subscription Prices</b>		
	182294	Location Sharing User Type Extension for ArcGIS Online Annual Subscription	\$66.00	\$66.00
<b>23</b>		<b>ArcGIS Online Apps - Annual Subscription Prices</b>		
	180146	ArcGIS Drone2Map Standard for ArcGIS Online Annual Subscription	\$1,772.00	\$1,772.00
	180147	ArcGIS Drone2Map Advanced for ArcGIS Online Annual Subscription	\$3,544.00	\$3,544.00
	159044	ArcGIS Insights in ArcGIS Online Annual Subscription	\$557.00	\$557.00
	197275	ArcGIS AllSource for ArcGIS Online Annual Subscription	N/A	\$6,075.00
	154421	Esri Redistricting (USA Only) for ArcGIS Online Annual Subscription	\$5,012.00	\$5,012.00
<b>23</b>		<b>ArcGIS Pro Extensions for ArcGIS Online - Annual Subscription Prices</b>		
	165554	ArcGIS 3D Analyst for ArcGIS Online Creator or Professional User Type Annual Subscription	\$659.00	\$659.00
	165555	ArcGIS Data Interoperability for ArcGIS Online Creator, Professional, or Professional Plus, User Type Annual Subscription	\$724.00	\$724.00
	165556	ArcGIS Data Reviewer for ArcGIS Online Creator or Professional User Type Annual Subscription	\$659.00	\$659.00
	165557	ArcGIS Geostatistical Analyst for ArcGIS Online Creator or Professional User Type Annual Subscription	\$659.00	\$659.00
	165558	ArcGIS Network Analyst for ArcGIS Online Creator or Professional User Type Annual Subscription	\$659.00	\$659.00
	165559	ArcGIS Publisher for ArcGIS Online Creator or Professional User Type Annual Subscription	\$659.00	\$659.00
	165560	ArcGIS Spatial Analyst for ArcGIS Online Creator or Professional User Type Annual Subscription	\$659.00	\$659.00
	165561	ArcGIS Workflow Manager for ArcGIS Online Creator or Professional User Type Annual Subscription	\$659.00	\$659.00
	159070	ArcGIS Image Analyst for ArcGIS Online Creator or Professional User Type Annual Subscription	\$659.00	\$659.00
	165563	ArcGIS Aviation Airports for ArcGIS Online Professional or Professional Plus User Type Annual Subscription	\$2,203.00	\$2,203.00
	165564	ArcGIS Bathymetry for ArcGIS Online Professional or Professional Plus User Type Annual Subscription	\$2,203.00	\$2,203.00
	165565	ArcGIS Aviation Charting for ArcGIS Online Professional or Professional Plus User Type Annual Subscription	\$4,405.00	\$4,405.00
	196984	ArcGIS Topographic Mapping for ArcGIS Online Professional or Professional Plus User Type Annual Subscription	N/A	\$4,405.00
	165566	ArcGIS Maritime for ArcGIS Online Professional or Professional Plus User Type Annual Subscription	\$4,405.00	\$4,405.00
	165569	ArcGIS Pipeline Referencing (Location Referencing) for ArcGIS Online Professional or Professional Plus User Type Annual Subscription	\$4,405.00	\$4,405.00
	180725	ArcGIS Roads and Highways (Location Referencing) for ArcGIS Online Professional or Professional Plus User Type Annual Subscription	\$4,405.00	\$4,405.00
	180347	ArcGIS Indoors for ArcGIS Online Professional or Professional Plus User Type Annual Subscription	\$4,405.00	\$4,405.00
<b>23</b>		<b>ArcGIS Runtime Extensions for ArcGIS Online</b>		
<b>23</b>		<b>ArcGIS Runtime Analysis Extension - Annual Subscription Price</b>		
	173340	ArcGIS Runtime Analysis Extension for ArcGIS Online Annual Subscription	\$223.00	\$223.00

23		<b>ArcGIS Business Analyst Web App for ArcGIS Online</b>		
23		<b>ArcGIS Business Analyst Web App - Annual Subscription Prices</b>		
	178622	ArcGIS Business Analyst Advanced Online Bundle Annual Subscription	\$5,063.00	\$5,063.00
	178623	ArcGIS Business Analyst Web App Advanced Online Annual Subscription	\$4,050.00	\$4,050.00
<b>ArcGIS Online - Organizational Capabilities - Optional Capability Extensions</b>				
24		<b>ArcGIS Workflow Manager - Annual Subscription Prices</b>		
	186554	ArcGIS Workflow Manager Advanced Organizational Capability Extension for ArcGIS Online Annual Subscription	\$21,263.00	\$21,921.00
	187333	ArcGIS Workflow Manager Standard Organizational Capability Extension for ArcGIS Online Annual Subscription	\$13,922.00	\$14,378.00
24		<b>ArcGIS Indoors Maps - Annual Subscription Prices</b>		
	181071	ArcGIS Indoors Maps for ArcGIS Online Annual Subscription	\$23,187.00	\$23,895.00
24		<b>ArcGIS Indoors Spaces - Annual Subscription Prices</b>		
	181077	ArcGIS Indoors Spaces for ArcGIS Online Annual Subscription	\$11,594.00	\$11,948.00
24		<b>ArcGIS IPS - Annual Subscription Prices</b>		
	180700	ArcGIS IPS for ArcGIS Online Annual Subscription	\$11,594.00	\$11,948.00
<b>ArcGIS Online - Premium Feature Data Store</b>				
25		<b>ArcGIS Online Premium Feature Data Store</b>		
25		<b>ArcGIS Online Premium Feature Data Store - Annual Subscription Prices</b>		
	157565	ArcGIS Online Premium Feature Data Store M-2 Annual Subscription	\$29,525.00	\$29,525.00
	157566	ArcGIS Online Premium Feature Data Store M-3 Annual Subscription	\$52,488.00	\$52,488.00
	165652	ArcGIS Online Premium Feature Data Store M-4 Annual Subscription	\$100,602.00	\$100,602.00
	157592	ArcGIS Online Premium Feature Data Store M-2 Monthly Subscription	\$2,734.00	\$2,734.00
	157593	ArcGIS Online Premium Feature Data Store M-3 Monthly Subscription	\$4,860.00	\$4,860.00
	165653	ArcGIS Online Premium Feature Data Store M-4 Monthly Subscription	\$9,315.00	\$9,315.00
<b>ArcGIS Online - Premium Feature Services</b>				
25		<b>ArcGIS Online Premium Feature Services</b>		
25		<b>ArcGIS Online Premium Feature Services - Annual Subscription Prices</b>		
	196575	ArcGIS Online Premium Feature Services Level 1 with Domestic Unlimited Premium Support Annual Subscription	N/A	\$232,875.00
	196578	ArcGIS Online Premium Feature Services Level 2 with Domestic Unlimited Premium Support Annual Subscription	N/A	\$293,625.00
	196711	ArcGIS Online Premium Feature Services Level 3 with Domestic Unlimited Premium Support Annual Subscription	N/A	\$374,625.00
<b>ArcGIS Online - ArcGIS Hub</b>				
26		<b>ArcGIS Hub</b>		
26		<b>ArcGIS Hub - Annual Subscription Prices</b>		
	159166	ArcGIS Hub Premium ArcGIS Online Community Annual Subscription	\$10,125.00	\$10,429.00
	194780	ArcGIS Hub Premium Additional 1000 ArcGIS Online Community Creator User Type Annual Subscription	N/A	\$1,013.00
	159169	ArcGIS Hub Premium Additional ArcGIS Online Credits	\$102.00	\$122.00
	159171	ArcGIS Hub Premium Unlimited ArcGIS Online Community Population Less than 1,000,000 Annual Subscription	\$40,500.00	\$41,715.00



	159173	ArcGIS Hub Premium Unlimited ArcGIS Online Community Population Greater than 1,000,000 Annual Subscription	\$81,000.00	\$83,430.00
<b>ArcGIS Velocity - US Region</b>				
<b>27</b>		<b>ArcGIS Velocity - US Region - Annual Subscription Prices</b>		
	165630	ArcGIS Velocity Standard US Region Annual Subscription	\$20,250.00	\$20,858.00
	165627	ArcGIS Velocity Advanced US Region Annual Subscription	\$45,563.00	\$46,930.00
	173315	ArcGIS Velocity Dedicated US Region Annual Subscription	\$91,125.00	\$93,859.00
	173317	ArcGIS Velocity Dedicated Compute Units US Region Annual Subscription	\$25,313.00	\$26,072.00
	165628	ArcGIS Velocity Advanced Storage Units US Region Annual Subscription	\$4,050.00	\$4,177.00
	173318	ArcGIS Velocity Dedicated Storage Units US Region Annual Subscription	\$10,125.00	\$10,429.00
	165629	ArcGIS Velocity Advanced Item Units US Region Annual Subscription	\$12,150.00	\$12,530.00
<b>Site Scan for ArcGIS</b>				
<b>28</b>		<b>Site Scan for ArcGIS - Annual Subscription Prices</b>		
	173632	Site Scan Single Access USA Hosted Annual Subscription	\$507.00	\$522.00
	173625	Site Scan Single Operator USA Hosted Annual Subscription	\$5,063.00	\$5,215.00
	180568	Site Scan for ArcGIS USA Hosted Custom Annual Subscription not to exceed 25,000 Images per year Initial allocation includes 10 Site Scan Single Operator Term Licenses and 50 Site Scan Single Access Term Licenses Additional licenses can be increased upon request.	\$15,188.00	\$15,694.00
	174920	Site Scan for ArcGIS USA Hosted Custom Annual Subscription not to exceed 50,000 Images per year Initial allocation includes 10 Site Scan Single Operator Term Licenses and 50 Site Scan Single Access Term Licenses Additional licenses can be increased upon request.	\$25,313.00	\$26,123.00
	174931	Site Scan for ArcGIS USA Hosted Custom Annual Subscription not to exceed 100,000 Images per year Initial allocation includes 10 Site Scan Single Operator Term Licenses and 50 Site Scan Single Access Term Licenses Additional licenses can be increased upon request.	\$40,500.00	\$41,715.00
	174932	Site Scan for ArcGIS USA Hosted Custom Annual Subscription not to exceed 150,000 Images per year Initial allocation includes 10 Site Scan Single Operator Term Licenses and 50 Site Scan Single Access Term Licenses Additional licenses can be increased upon request.	\$58,219.00	\$60,042.00
	174933	Site Scan for ArcGIS USA Hosted Custom Annual Subscription not to exceed 200,000 Images per year Initial allocation includes 10 Site Scan Single Operator Term Licenses and 50 Site Scan Single Access Term Licenses Additional licenses can be increased upon request.	\$78,469.00	\$80,899.00
	174934	Site Scan for ArcGIS USA Hosted Custom Annual Subscription not to exceed 300,000 Images per year Initial allocation includes 10 Site Scan Single Operator Term Licenses and 50 Site Scan Single Access Term Licenses Additional licenses can be increased upon request.	\$106,313.00	\$109,553.00
	174935	Site Scan for ArcGIS USA Hosted Custom Annual Subscription not to exceed 500,000 Images per year Initial allocation includes 10 Site Scan Single Operator Term Licenses and 50 Site Scan Single Access Term Licenses Additional licenses can be increased upon request.	\$167,063.00	\$172,125.00

	174936	Site Scan for ArcGIS USA Hosted Custom Annual Subscription not to exceed 750,000 Images per year Initial allocation includes 10 Site Scan Single Operator Term Licenses and 50 Site Scan Single Access Term Licenses Additional licenses can be increased upon request.	\$230,344.00	\$237,330.00
	174937	Site Scan for ArcGIS USA Hosted Custom Annual Subscription not to exceed 1,000,000 Images per year Initial allocation includes 10 Site Scan Single Operator Term Licenses and 50 Site Scan Single Access Term Licenses Additional licenses can be increased upon request.	\$286,032.00	\$294,638.00
<b>ArcGIS Image Dedicated</b>				
<b>29</b>		<b>ArcGIS Image Dedicated Tiled - Subscription Prices</b>		
	165600	ArcGIS Image Dedicated Tiled Imagery Server Annual Subscription	\$16,200.00	\$16,200.00
	165605	ArcGIS Image Dedicated Tiled Imagery Additional Server Annual Subscription	\$8,100.00	\$8,100.00
	165606	ArcGIS Image Dedicated Tiled Imagery Server 90 Day License	\$6,075.00	\$6,075.00
	165607	ArcGIS Image Dedicated Tiled Imagery Additional Server 90 Day License	\$3,038.00	\$3,038.00
<b>29</b>		<b>ArcGIS Image Dedicated Dynamic - Subscription Prices</b>		
	165608	ArcGIS Image Dedicated Dynamic Imagery Server Annual Subscription	\$28,350.00	\$28,350.00
	165609	ArcGIS Image Dedicated Dynamic Imagery Additional Server Annual Subscription	\$14,175.00	\$14,175.00
	165612	ArcGIS Image Dedicated Dynamic Imagery Server 90 Day License	\$10,632.00	\$10,632.00
	165613	ArcGIS Image Dedicated Dynamic Imagery Additional Server 90 Day License	\$5,316.00	\$5,316.00
	165615	ArcGIS Image Dedicated Service Prepaid Plan	\$5,063.00	\$5,063.00
<b>29</b>		<b>ArcGIS Image Dedicated Processor - Annual Subscription Prices</b>		
	181807	ArcGIS Image Dedicated Processor Annual Subscription	\$5,063.00	\$5,063.00
<b>29</b>		<b>ArcGIS Image Dedicated Dynamic- Upgrade - Annual Subscription Prices</b>		
	185470	ArcGIS Image Dedicated Dynamic Imagery Server Upgrade from ArcGIS Image Dedicated Tiled Imagery Server Annual Subscription	\$28,350.00	\$28,350.00
	185471	ArcGIS Image Dedicated Dynamic Imagery Additional Server Upgrade from ArcGIS Image Dedicated Tiled Imagery Additional Server Annual Subscription	\$14,175.00	\$14,175.00
<b>ArcGIS GeoAnalytics Engine</b>				
<b>30</b>		<b>ArcGIS GeoAnalytics Engine</b>		
	172172	ArcGIS GeoAnalytics Engine Connected Prepaid Plan; 10,000 hours	\$17,719.00	\$17,719.00
	172181	ArcGIS GeoAnalytics Engine Connected 5,000 Additional Hours	\$8,860.00	\$8,860.00
	183061	ArcGIS GeoAnalytics Engine Disconnected Unlimited Prepaid Subscription Plan	\$151,875.00	\$151,875.00
<b>Business Analyst</b>				
<b>Business Analyst - US State Data Bundle Options</b>				
<b>31</b>		<b>ArcGIS Business Analyst Pro</b>		
<b>31</b>		<b>ArcGIS Business Analyst Pro for ArcGIS Enterprise - Perpetual License Prices</b>		
	182034	ArcGIS Business Analyst Pro for ArcGIS Enterprise with US State Data Bundle Perpetual License	\$11,014.00	\$11,014.00
	182073	ArcGIS Business Analyst Pro for ArcGIS Enterprise with US State Data Bundle and MPI Data Perpetual License	\$18,598.00	\$18,598.00
<b>31</b>		<b>ArcGIS Business Analyst Pro for ArcGIS Enterprise - Maintenance Prices</b>		
	182079	ArcGIS Business Analyst Pro for ArcGIS Enterprise with US State Data Bundle Maintenance	\$9,290.00	\$9,290.00

	182083	ArcGIS Business Analyst Pro for ArcGIS Enterprise with US State Data Bundle and MPI Data Maintenance	\$15,654.00	\$15,654.00
31		<b>ArcGIS Business Analyst Pro for ArcGIS Enterprise - Annual Subscription Prices</b>		
	182035	ArcGIS Business Analyst Pro for ArcGIS Enterprise with US State Data Bundle Annual Subscription	\$9,764.00	\$9,764.00
	182074	ArcGIS Business Analyst Pro for ArcGIS Enterprise with US State Data Bundle and MPI Data Annual Subscription	\$16,468.00	\$16,468.00
31		<b>ArcGIS Business Analyst Pro for ArcGIS Online - Annual Subscription Prices</b>		
	182086	ArcGIS Business Analyst Pro for ArcGIS Online with US State Data Bundle Annual Subscription	\$9,764.00	\$9,764.00
	182090	ArcGIS Business Analyst Pro for ArcGIS Online with US State Data Bundle and MPI Data Annual Subscription	\$16,468.00	\$16,468.00
31		<b>ArcGIS Business Analyst Desktop</b>		
31		<b>ArcGIS Business Analyst Desktop - Single and Concurrent Use - Maintenance Prices</b>		
	154658	ArcGIS Business Analyst Desktop with US State Data Bundle Single Use Maintenance	\$9,290.00	\$9,290.00
	155753	ArcGIS Business Analyst Desktop with US State Data Bundle Concurrent Use Maintenance	\$9,533.00	\$9,533.00
31		<b>ArcGIS Business Analyst Desktop with MPI Data - Single and Concurrent Use - Maintenance Prices</b>		
	154662	ArcGIS Business Analyst Desktop with US State Data Bundle with MPI Data Single Use Maintenance	\$15,654.00	\$15,654.00
	155757	ArcGIS Business Analyst Desktop with US State Data Bundle with MPI Data Concurrent Use Maintenance	\$16,094.00	\$16,094.00
<b>Business Analyst - US Regional Data Bundle Options</b>				
32		<b>ArcGIS Business Analyst Pro</b>		
32		<b>ArcGIS Business Analyst Pro for ArcGIS Enterprise - Perpetual License Prices</b>		
	182032	ArcGIS Business Analyst Pro for ArcGIS Enterprise with US Regional Data Bundle Perpetual License	\$17,655.00	\$17,655.00
	182071	ArcGIS Business Analyst Pro for ArcGIS Enterprise with US Regional Data Bundle and MPI Data Perpetual License	\$26,943.00	\$26,943.00
32		<b>ArcGIS Business Analyst Pro for ArcGIS Enterprise - Maintenance Prices</b>		
	182078	ArcGIS Business Analyst Pro for ArcGIS Enterprise with US Regional Data Bundle Maintenance	\$14,889.00	\$14,889.00
	182082	ArcGIS Business Analyst Pro for ArcGIS Enterprise with US Regional Data Bundle and MPI Data Maintenance	\$22,670.00	\$22,670.00
32		<b>ArcGIS Business Analyst Pro for ArcGIS Enterprise - Annual Subscription Prices</b>		
	182033	ArcGIS Business Analyst Pro for ArcGIS Enterprise with US Regional Data Bundle Annual Subscription	\$15,631.00	\$15,631.00
	182072	ArcGIS Business Analyst Pro for ArcGIS Enterprise with US Regional Data Bundle and MPI Data Annual Subscription	\$23,817.00	\$23,817.00
32		<b>ArcGIS Business Analyst Pro for ArcGIS Online - Annual Subscription Prices</b>		
	182085	ArcGIS Business Analyst Pro for ArcGIS Online with US Regional Data Bundle Annual Subscription	\$15,631.00	\$15,631.00
	182089	ArcGIS Business Analyst Pro for ArcGIS Online with US Regional Data Bundle and MPI Data Annual Subscription	\$23,817.00	\$23,817.00
32		<b>ArcGIS Business Analyst Desktop</b>		
32		<b>ArcGIS Business Analyst Desktop - Single and Concurrent Use - Maintenance Prices</b>		

	154657	ArcGIS Business Analyst Desktop with US Regional Data Bundle Single Use Maintenance	\$14,889.00	\$14,889.00
	155752	ArcGIS Business Analyst Desktop with US Regional Data Bundle Concurrent Use Maintenance	\$15,279.00	\$15,279.00
<b>32</b>		<b>ArcGIS Business Analyst Desktop with MPI Data - Single and Concurrent Use - Maintenance Prices</b>		
	154661	ArcGIS Business Analyst Desktop with US Regional Data Bundle with MPI Data Single Use Maintenance	\$22,670.00	\$22,670.00
	155756	ArcGIS Business Analyst Desktop with US Regional Data Bundle with MPI Data Concurrent Use Maintenance	\$23,298.00	\$23,298.00
<b>Developer Technology</b>				
<b>33</b>		<b>ArcGIS Runtime Deployment Licenses - Perpetual License Prices</b>		
	154141	ArcGIS Runtime Basic 50 Pack Single Use Deployment Perpetual License	\$5,293.00	\$5,293.00
	154142	ArcGIS Runtime Standard 25 Pack Single Use Deployment Perpetual License	\$7,938.00	\$7,938.00
	154143	ArcGIS Runtime Advanced 5 Pack Single Use Deployment Perpetual License	\$7,938.00	\$7,938.00
<b>33</b>		<b>ArcGIS Runtime Deployment Licenses - Maintenance Prices</b>		
	154145	ArcGIS Runtime Basic 50 Pack Single Use Deployment Maintenance	\$1,114.00	\$1,114.00
	154146	ArcGIS Runtime Standard 25 Pack Single Use Deployment Maintenance	\$1,671.00	\$1,671.00
	154147	ArcGIS Runtime Advanced 5 Pack Single Use Deployment Maintenance	\$1,671.00	\$1,671.00
<b>33</b>		<b>ArcGIS Runtime Extension Licenses - Perpetual License Prices</b>		
	154144	ArcGIS Runtime Analysis Extension 5 Pack Single Use Deployment Perpetual License	\$5,293.00	\$5,293.00
	165591	ArcGIS Runtime Advanced Editing Extension 5 Pack Single Use Deployment Perpetual License	\$6,075.00	\$6,075.00
<b>33</b>		<b>ArcGIS Runtime Extension Licenses - Maintenance Prices</b>		
	154148	ArcGIS Runtime Analysis Extension 5 Pack Single Use Deployment Maintenance	\$1,114.00	\$1,114.00
	191675	ArcGIS Runtime Advanced Editing Extension 5 Pack Single Use Deployment Maintenance	\$2,025.00	\$2,025.00
<b>33</b>		<b>ArcGIS Developer Bundle - Annual Subscription Prices</b>		
	165598	ArcGIS Developer Bundle Annual Subscription	\$4,947.00	\$4,947.00
<b>ArcGIS StreetMap Premium</b>				
<b>34</b>		<b>ArcGIS StreetMap Premium for ArcGIS Pro Enterprise and Online - North America</b>		
<b>34</b>		<b>ArcGIS StreetMap Premium for ArcGIS Pro Enterprise - North America - Annual Subscription Pricing</b>		
	189908	ArcGIS StreetMap Premium for ArcGIS Pro Enterprise USA Annual Subscription	\$6,075.00	\$6,075.00
	189909	ArcGIS StreetMap Premium for ArcGIS Pro Enterprise Canada Annual Subscription	\$4,860.00	\$4,860.00
	189910	ArcGIS StreetMap Premium for ArcGIS Pro Enterprise Mexico Annual Subscription	\$4,860.00	\$4,860.00
	189911	ArcGIS StreetMap Premium for ArcGIS Pro Enterprise USA State Annual Subscription	\$2,025.00	\$2,025.00
	189912	ArcGIS StreetMap Premium for ArcGIS Pro Enterprise Canadian Province Annual Subscription	\$2,025.00	\$2,025.00
	189907	ArcGIS StreetMap Premium for ArcGIS Pro Enterprise North America (USA, Canada, and Mexico) Annual Subscription	\$12,150.00	\$12,150.00
	189913	ArcGIS StreetMap Premium for ArcGIS Pro Enterprise Map Display + Geocoding USA Annual Subscription	\$3,038.00	\$3,038.00

	189914	ArcGIS StreetMap Premium for ArcGIS Pro Enterprise Map Display + Geocoding Canada Annual Subscription	\$2,430.00	\$2,430.00
	189915	ArcGIS StreetMap Premium for ArcGIS Pro Enterprise Map Display + Geocoding Mexico Annual Subscription	\$2,430.00	\$2,430.00
	189916	ArcGIS StreetMap Premium for ArcGIS Pro Enterprise Map Display + Geocoding USA State Annual Subscription	\$1,013.00	\$1,013.00
	189917	ArcGIS StreetMap Premium for ArcGIS Pro Enterprise Map Display + Geocoding Canadian Province Annual Subscription	\$1,013.00	\$1,013.00
	189918	ArcGIS StreetMap Premium for ArcGIS Pro Enterprise Map Display + Geocoding North America Annual Subscription	\$6,075.00	\$6,075.00
<b>34</b>		<b>ArcGIS StreetMap Premium for ArcGIS Pro Online - North America - Annual Subscription Pricing</b>		
	189890	ArcGIS StreetMap Premium for ArcGIS Pro Online USA Annual Subscription	\$6,075.00	\$6,075.00
	189891	ArcGIS StreetMap Premium for ArcGIS Pro Online Canada Annual Subscription	\$4,860.00	\$4,860.00
	189892	ArcGIS StreetMap Premium for ArcGIS Pro Online Mexico Annual Subscription	\$4,860.00	\$4,860.00
	189893	ArcGIS StreetMap Premium for ArcGIS Pro Online USA State Annual Subscription	\$2,025.00	\$2,025.00
	189894	ArcGIS StreetMap Premium for ArcGIS Pro Online Canadian Province Annual Subscription	\$2,025.00	\$2,025.00
	189889	ArcGIS StreetMap Premium for ArcGIS Pro Online North America (USA, Canada, and Mexico) Annual Subscription	\$12,150.00	\$12,150.00
	189895	ArcGIS StreetMap Premium for ArcGIS Pro Online Map Display + Geocoding USA Annual Subscription	\$3,038.00	\$3,038.00
	189896	ArcGIS StreetMap Premium for ArcGIS Pro Online Map Display + Geocoding Canada Annual Subscription	\$2,430.00	\$2,430.00
	189897	ArcGIS StreetMap Premium for ArcGIS Pro Online Map Display + Geocoding Mexico Annual Subscription	\$2,430.00	\$2,430.00
	189898	ArcGIS StreetMap Premium for ArcGIS Pro Online Map Display + Geocoding USA State Annual Subscription	\$1,013.00	\$1,013.00
	189899	ArcGIS StreetMap Premium for ArcGIS Pro Online Map Display + Geocoding Canadian Province Annual Subscription	\$1,013.00	\$1,013.00
	189900	ArcGIS StreetMap Premium for ArcGIS Pro Online Map Display + Geocoding North America Annual Subscription	\$6,075.00	\$6,075.00
<b>34</b>		<b>ArcGIS StreetMap Premium Enterprise</b>		
<b>34</b>		<b>ArcGIS StreetMap Premium Enterprise - USA State - Annual Subscription Prices</b>		
	189846	ArcGIS StreetMap Premium Enterprise USA State Up to Four Cores Annual Subscription	\$25,313.00	\$25,313.00
	189847	ArcGIS StreetMap Premium Enterprise USA State Two Additional Cores Annual Subscription	\$10,125.00	\$10,125.00
	189853	ArcGIS StreetMap Premium Enterprise Map Display + Geocoding USA State Up to Four Cores Annual Subscription	\$12,657.00	\$12,657.00
	189854	ArcGIS StreetMap Premium Enterprise Map Display + Geocoding USA State Two Additional Cores Annual Subscription	\$5,063.00	\$5,063.00
<b>34</b>		<b>ArcGIS StreetMap Premium Enterprise - USA - Annual Subscription Prices</b>		
	189842	ArcGIS StreetMap Premium Enterprise USA Up to Four Cores Annual Subscription	\$75,938.00	\$75,938.00
	189843	ArcGIS StreetMap Premium Enterprise USA Two Additional Cores Annual Subscription	\$30,375.00	\$30,375.00

	189848	ArcGIS StreetMap Premium Enterprise Map Display + Geocoding USA Up to Four Cores Annual Subscription	\$37,969.00	\$37,969.00
	189849	ArcGIS StreetMap Premium Enterprise Map Display + Geocoding USA Two Additional Cores Annual Subscription	\$15,188.00	\$15,188.00
<b>34</b>		<b>ArcGIS StreetMap Premium Enterprise - North America (United States, Canada, and Mexico) - Annual Subscription Prices</b>		
	189840	ArcGIS StreetMap Premium Enterprise North America Up to Four Cores Annual Subscription	\$151,875.00	\$151,875.00
	189841	ArcGIS StreetMap Premium Enterprise North America Two Additional Cores Annual Subscription	\$60,750.00	\$60,750.00
	189858	ArcGIS StreetMap Premium Enterprise Map Display + Geocoding North America Up to Four Cores Annual Subscription	\$75,938.00	\$75,938.00
	189859	ArcGIS StreetMap Premium Enterprise Map Display + Geocoding North America Two Additional Cores Annual Subscription	\$30,375.00	\$30,375.00
<b>State and Local Government Public Safety Named Users*</b>				
<b>35</b>		<b>*The Public Safety Named Users are available to State and Local Government Public Safety Agencies only. Specifically, law enforcement, emergency management, fire, emergency medical services, or dispatch. These agencies must qualify under Esri Public Safety Agency Program. Participation and purchase must be approved by the Esri Public Safety Team.</b>		
	153407	State and Local Public Safety Named User Program ArcGIS Online Viewer User Type in Continually Staffed Environment Annual Subscription	\$64.00	\$64.00
	153408	State and Local Public Safety Named User Program ArcGIS Online Creator User Type in Continually Staffed Environment Annual Subscription	\$355.00	\$355.00
	168618	State and Local Public Safety Named User Program Online Annual Contributor (formerly Editor) User Type in Continually Staffed Environment Annual Subscription	\$127.00	\$127.00
	168619	State and Local Public Safety Named User Program Online Annual Mobile Worker User Type in a Continually Staffed Environment Annual Subscription	\$203.00	\$203.00
	157503	State and Local Public Safety Named User Program Enterprise Creator User Type in Continually Staffed Environment Annual Subscription	\$355.00	\$355.00
	168626	State and Local Public Safety Named User Program ArcGIS Enterprise Contributor (formerly Editor) User Type in Continually Staffed Environment Annual Subscription	\$127.00	\$127.00
	168627	State and Local Public Safety Named User Program ArcGIS Enterprise Mobile Worker User Type in Continually Staffed Environment Annual Subscription	\$203.00	\$203.00
	157500	State and Local Public Safety Named User Program ArcGIS Online Viewer User Type in Surge Environment Annual Subscription	\$191.00	\$191.00
	157501	State and Local Public Safety Named User Program ArcGIS Online Creator User Type in Surge Environment Annual Subscription	\$1,064.00	\$1,064.00
	157505	State and Local Public Safety Named User Program Enterprise Creator User Type in Surge Environment Annual Subscription	\$1,064.00	\$1,064.00
	168620	State and Local Public Safety Named User Program Online Annual Contributor (formerly Editor) User Type in a Surge Staffed Environment Annual Subscription	\$380.00	\$380.00
	168621	State and Local Public Safety Named User Program Online Annual Mobile Worker User Type in Surge Staffed Environment Annual Subscription	\$608.00	\$608.00
	168628	State and Local Public Safety Named User Program ArcGIS Enterprise Contributor (formerly Editor) User Type in Surge Staffed Environment Annual Subscription	\$380.00	\$380.00
	168629	State and Local Public Safety Named User Program ArcGIS Enterprise Mobile Worker User Type in Surge Staffed Environment Annual Subscription	\$608.00	\$608.00



<b>Training - 2025 Prices</b>				
<b>36</b>		<b>Instructor-Led Training and Solutions - 2025 Prices</b>		
	96246	Public Training Class (per day - per student)	\$1,023.00	\$1,023.00
	183412	Private Instructor Led Online Training Per Day per Class of 15 Students	\$10,090.00	\$10,090.00
	183413	Private Instructor Led Training at Esri Site Per Day per Class of 15 Students	\$11,173.00	\$11,173.00
	96247	Private Instructor Led Training at Client Site (per day - up to 15 students) <i>*Client-site prices are only valid for events that are two or more consecutive days. All client-site one-day classes will be subject to additional travel expenses.</i>	\$12,393.00	\$12,393.00
	88994	Additional Students per Day per Class <i>*Approval from Esri required</i>	\$775.00	\$775.00
	143262	Client Coaching Online (Per day - Up to 15 students)	\$8,551.00	\$8,551.00
	115949	Client Coaching at Esri Site (Per day - Up to 15 students)	\$9,467.00	\$9,467.00
	115950	Client Coaching at Client Site (Per day - Up to 15 students) <i>*Client-site prices are only valid for events that are two or more consecutive days. All client-site one-day classes will be subject to additional travel expenses.</i>	\$10,500.00	\$10,500.00
	162891	Mobile Lab	\$2,749.00	\$2,749.00
<b>36</b>		<b>Geospatial Change Management Packages and Workshops - 2025 Prices</b>		
	187392	Geospatial Change Management Base Service Package	\$10,854.00	\$11,396.00
	184466	Geospatial Change Management Extended Service Package	\$32,097.00	\$32,097.00
	189544	Geospatial Change Management Private 1 Day Online Workshop	\$12,879.00	\$13,588.00
	189530	Geospatial Change Management Private 1 Day Workshop at Esri Site	\$13,857.00	\$14,621.00
	189541	Geospatial Change Management Private 1 Day Workshop at Client Site <i>*Client-site prices are only valid for events that are two or more consecutive days. All client-site one-day workshops will be subject to additional travel expenses.</i>	\$14,930.00	\$15,750.00
<b>36</b>		<b>Abridged Classes - 2025 Prices</b>		
	183417	Private Instructor Led Online 1-Day Class Abridged From 2 Days per Class of 15 Students	\$15,137.00	\$15,137.00
	183418	Private Instructor Led Training at Esri Site 1 Day Class Abridged From 2 Days per Class of 15 Students	\$16,757.00	\$16,757.00
	183419	Private Instructor Led Training at Client Site 1 Day Class Abridged From 2 Days per Class of 15 Students <i>*Client-site prices are only valid for events that are two or more consecutive days. All client-site one-day classes will be subject to additional travel expenses.</i>	\$18,590.00	\$18,590.00
	183414	Private Instructor Led Online 2 Day Class Abridged From 3 Days per Class of 15 Students	\$22,706.00	\$22,706.00
	183415	Private Instructor Led Training at Esri Site 2 Day Class Abridged From 3 Days per Class of 15 Students	\$25,136.00	\$25,136.00
	183416	Private Instructor Led Training at Client Site 2 Day Class Abridged From 3 Days per Class of 15 Students	\$27,885.00	\$27,885.00
<b>36</b>		<b>Esri Pre-Paid Training - 2025 Prices</b>		
	174382	Esri Training Pass per Day - One Year Term	\$1,023.00	\$1,023.00
<b>36</b>		<b>Esri E-Learning in the Customer's Learning Management System - 2025 Prices</b>		
	154953	Esri E-Learning Content (SCORM Format) License	\$89,379.00	\$89,379.00
<b>36</b>		<b>Esri Academy LMS Integration Subscription - 2025 Prices</b>		
	175922	Plan 1 - up to 50 users	\$15,917.00	\$15,917.00
	175923	Plan 2 - up to 100 users	\$19,101.00	\$19,101.00
	175925	Plan 3 - up to 150 users	\$22,281.00	\$22,281.00
	175926	Plan 4 - up to 200 users	\$25,465.00	\$25,465.00

	175927	Plan 5 - up to 250 users	\$28,649.00	\$28,649.00
	175928	Plan 6 - up to 300 users	\$31,833.00	\$31,833.00
	175929	Plan 7 - up to 400 users	\$35,018.00	\$35,018.00
	175930	Plan 8 - up to 500 users	\$38,192.00	\$38,192.00
	175912	Plan 9 - up to 600 users	\$41,376.00	\$41,376.00
	175913	Plan 10 - up to 750 users	\$44,561.00	\$44,561.00
	175914	Plan 11 - up to 1,000 users	\$47,745.00	\$47,745.00
<b>36</b>		<b>Technical Certification - 2025 Prices</b>		
	191976	Foundation Certification Exam Voucher	N/A	\$279.00
	191977	Associate Certification Exam Voucher	N/A	\$279.00
	191978	Professional Certification Exam Voucher	N/A	\$279.00
<b>Training - 2026 Prices</b>				
<b>36</b>		<b>Instructor-Led Training and Solutions - 2026 Prices</b>		
	96246	Public Training Class (per day - per student)	\$1,079.00	\$1,079.00
	183412	Private Instructor Led Online Training Per Day per Class of 15 Students	\$10,622.00	\$10,622.00
	183413	Private Instructor Led Training at Esri Site Per Day per Class of 15 Students	\$11,761.00	\$11,761.00
	96247	Private Instructor Led Training at Client Site (per day - up to 15 students) <i>*Client-site prices are only valid for events that are two or more consecutive days. All client-site one-day classes will be subject to additional travel expenses.</i>	\$13,047.00	\$13,047.00
	88994	Additional Students per Day per Class <i>*Approval from Esri required</i>	\$816.00	\$816.00
	143262	Client Coaching Online (Per day - Up to 15 students)	\$9,002.00	\$9,002.00
	115949	Client Coaching at Esri Site (Per day - Up to 15 students)	\$9,963.00	\$9,963.00
	115950	Client Coaching at Client Site (Per day - Up to 15 students) <i>*Client-site prices are only valid for events that are two or more consecutive days. All client-site one-day classes will be subject to additional travel expenses.</i>	\$11,052.00	\$11,052.00
	162891	Mobile Lab	\$2,927.00	\$2,927.00
<b>36</b>		<b>Geospatial Change Management Packages and Workshops - 2026 Prices</b>		
	187392	Geospatial Change Management Base Service Package	\$11,968.00	\$11,968.00
	184466	Geospatial Change Management Extended Service Package	\$33,514.00	\$33,514.00
	189544	Geospatial Change Management Private 1 Day Online Workshop	\$14,302.00	\$14,302.00
	189530	Geospatial Change Management Private 1 Day Workshop at Esri Site	\$15,390.00	\$15,390.00
	189541	Geospatial Change Management Private 1 Day Workshop at Client Site <i>*Client-site prices are only valid for events that are two or more consecutive days. All client-site one-day workshops will be subject to additional travel expenses.</i>	\$16,575.00	\$16,575.00
<b>36</b>		<b>Abridged Classes - 2026 Prices</b>		
	183417	Private Instructor Led Online 1-Day Class Abridged From 2 Days per Class of 15 Students	\$15,937.00	\$15,937.00
	183418	Private Instructor Led Training at Esri Site 1 Day Class Abridged From 2 Days per Class of 15 Students	\$17,638.00	\$17,638.00
	183419	Private Instructor Led Training at Client Site 1 Day Class Abridged From 2 Days per Class of 15 Students <i>*Client-site prices are only valid for events that are two or more consecutive days. All client-site one-day classes will be subject to additional travel expenses.</i>	\$19,572.00	\$19,572.00
	183414	Private Instructor Led Online 2 Day Class Abridged From 3 Days per Class of 15 Students	\$23,906.00	\$23,906.00
	183415	Private Instructor Led Training at Esri Site 2 Day Class Abridged From 3 Days per Class of 15 Students	\$26,457.00	\$26,457.00



	183416	Private Instructor Led Training at Client Site 2 Day Class Abridged From 3 Days per Class of 15 Students	\$29,358.00	\$29,358.00
36		<b>Esri Pre-Paid Training - 2026 Prices</b>		
	174382	Esri Training Pass per Day - One Year Term	\$1,079.00	\$1,079.00
36		<b>Esri E-Learning in the Customer's Learning Management System - 2026 Prices</b>		
	154953	Esri E-Learning Content (SCORM Format) License	\$89,379.00	\$89,379.00
36		<b>Esri Academy LMS Integration Subscription - 2026 Prices</b>		
	175922	Plan 1 - up to 50 users	\$15,917.00	\$15,917.00
	175923	Plan 2 - up to 100 users	\$19,101.00	\$19,101.00
	175925	Plan 3 - up to 150 users	\$22,281.00	\$22,281.00
	175926	Plan 4 - up to 200 users	\$25,465.00	\$25,465.00
	175927	Plan 5 - up to 250 users	\$28,649.00	\$28,649.00
	175928	Plan 6 - up to 300 users	\$31,833.00	\$31,833.00
	175929	Plan 7 - up to 400 users	\$35,018.00	\$35,018.00
	175930	Plan 8 - up to 500 users	\$38,192.00	\$38,192.00
	175912	Plan 9 - up to 600 users	\$41,376.00	\$41,376.00
	175913	Plan 10 - up to 750 users	\$44,561.00	\$44,561.00
	175914	Plan 11 - up to 1,000 users	\$47,745.00	\$47,745.00
36		<b>Technical Certification - 2026 Prices</b>		
	191976	Foundation Certification Exam Voucher	N/A	\$279.00
	191977	Associate Certification Exam Voucher	N/A	\$299.00
	191978	Professional Certification Exam Voucher	N/A	\$330.00
<b>Training - 2027 Prices</b>				
36		<b>Instructor-Led Training and Solutions - 2027 Prices</b>		
	96246	Public Training Class (per day - per student)	\$1,134.00	\$1,134.00
	183412	Private Instructor Led Online Training Per Day per Class of 15 Students	\$11,178.00	\$11,178.00
	183413	Private Instructor Led Training at Esri Site Per Day per Class of 15 Students	\$12,378.00	\$12,378.00
	96247	Private Instructor Led Training at Client Site (per day - up to 15 students) <i>*Client-site prices are only valid for events that are two or more consecutive days. All client-site one-day classes will be subject to additional travel expenses.</i>	\$13,730.00	\$13,730.00
	88994	Additional Students per Day per Class <i>*Approval from Esri required</i>	\$856.00	\$856.00
	143262	Client Coaching Online (Per day - Up to 15 students)	\$9,472.00	\$9,472.00
	115949	Client Coaching at Esri Site (Per day - Up to 15 students)	\$10,485.00	\$10,485.00
	115950	Client Coaching at Client Site (Per day - Up to 15 students) <i>*Client-site prices are only valid for events that are two or more consecutive days. All client-site one-day classes will be subject to additional travel expenses.</i>	\$11,634.00	\$11,634.00
	162891	Mobile Lab	\$3,119.00	\$3,119.00
36		<b>Geospatial Change Management Packages and Workshops - 2027 Prices</b>		
	187392	Geospatial Change Management Base Service Package	\$12,566.00	\$12,566.00
	184466	Geospatial Change Management Extended Service Package	\$35,134.00	\$35,134.00
	189544	Geospatial Change Management Private 1 Day Online Workshop	\$15,051.00	\$15,051.00
	189530	Geospatial Change Management Private 1 Day Workshop at Esri Site	\$16,190.00	\$16,195.00
	189541	Geospatial Change Management Private 1 Day Workshop at Client Site <i>*Client-site prices are only valid for events that are two or more consecutive days. All client-site one-day workshops will be subject to additional travel expenses.</i>	\$17,446.00	\$17,446.00

<b>36</b>		<b>Abridged Classes - 2027 Prices</b>		
	183417	Private Instructor Led Online 1-Day Class Abridged From 2 Days per Class of 15 Students	\$16,767.00	\$16,767.00
	183418	Private Instructor Led Training at Esri Site 1 Day Class Abridged From 2 Days per Class of 15 Students	\$18,570.00	\$18,570.00
	183419	Private Instructor Led Training at Client Site 1 Day Class Abridged From 2 Days per Class of 15 Students <i>*Client-site prices are only valid for events that are two or more consecutive days. All client-site one-day classes will be subject to additional travel expenses.</i>	\$20,595.00	\$20,595.00
	183414	Private Instructor Led Online 2 Day Class Abridged From 3 Days per Class of 15 Students	\$25,151.00	\$25,151.00
	183415	Private Instructor Led Training at Esri Site 2 Day Class Abridged From 3 Days per Class of 15 Students	\$27,854.00	\$27,854.00
	183416	Private Instructor Led Training at Client Site 2 Day Class Abridged From 3 Days per Class of 15 Students	\$30,892.00	\$30,892.00
<b>36</b>		<b>Esri Pre-Paid Training - 2027 Prices</b>		
	174382	Esri Training Pass per Day - One Year Term	\$1,134.00	\$1,134.00
<b>36</b>		<b>Esri E-Learning in the Customer's Learning Management System - 2027 Prices</b>		
	154953	Esri E-Learning Content (SCORM Format) License	\$89,379.00	\$89,379.00
<b>36</b>		<b>Esri Academy LMS Integration Subscription - 2027 Prices</b>		
	175922	Plan 1 - up to 50 users	\$15,917.00	\$15,917.00
	175923	Plan 2 - up to 100 users	\$19,101.00	\$19,101.00
	175925	Plan 3 - up to 150 users	\$22,281.00	\$22,281.00
	175926	Plan 4 - up to 200 users	\$25,465.00	\$25,465.00
	175927	Plan 5 - up to 250 users	\$28,649.00	\$28,649.00
	175928	Plan 6 - up to 300 users	\$31,833.00	\$31,833.00
	175929	Plan 7 - up to 400 users	\$35,018.00	\$35,018.00
	175930	Plan 8 - up to 500 users	\$38,192.00	\$38,192.00
	175912	Plan 9 - up to 600 users	\$41,376.00	\$41,376.00
	175913	Plan 10 - up to 750 users	\$44,561.00	\$44,561.00
	175914	Plan 11 - up to 1,000 users	\$47,745.00	\$47,745.00
<b>36</b>		<b>Technical Certification - 2027 Prices</b>		
	191976	Foundation Certification Exam Voucher	N/A	\$279.00
	191977	Associate Certification Exam Voucher	N/A	\$299.00
	191978	Professional Certification Exam Voucher	N/A	\$330.00
<b>Training - 2028 Prices</b>				
<b>36</b>		<b>Instructor-Led Training and Solutions - 2028 Prices</b>		
	96246	Public Training Class (per day - per student)	N/A	\$1,195.00
	183412	Private Instructor Led Online Training Per Day per Class of 15 Students	N/A	\$11,766.00
	183413	Private Instructor Led Training at Esri Site Per Day per Class of 15 Students	N/A	\$13,026.00
	96247	Private Instructor Led Training at Client Site (per day - up to 15 students) <i>*Client-site prices are only valid for events that are two or more consecutive days. All client-site one-day classes will be subject to additional travel expenses.</i>	N/A	\$14,449.00
	88994	Additional Students per Day per Class <i>*Approval from Esri required</i>	N/A	\$902.00
	143262	Client Coaching Online (Per day - Up to 15 students)	N/A	\$9,969.00
	115949	Client Coaching at Esri Site (Per day - Up to 15 students)	N/A	\$11,037.00

	115950	Client Coaching at Client Site (Per day - Up to 15 students) <i>*Client-site prices are only valid for events that are two or more consecutive days. All client-site one-day classes will be subject to additional travel expenses.</i>	N/A	\$12,247.00
	162891	Mobile Lab	N/A	\$3,321.00
<b>36</b>		<b>Geospatial Change Management Packages and Workshops - 2028 Prices</b>		
	187392	Geospatial Change Management Base Service Package	N/A	\$13,193.00
	184466	Geospatial Change Management Extended Service Package	N/A	\$36,754.00
	189544	Geospatial Change Management Private 1 Day Online Workshop	N/A	\$15,841.00
	189530	Geospatial Change Management Private 1 Day Workshop at Esri Site	N/A	\$17,046.00
	189541	Geospatial Change Management Private 1 Day Workshop at Client Site <i>*Client-site prices are only valid for events that are two or more consecutive days. All client-site one-day workshops will be subject to additional travel expenses.</i>	N/A	\$18,362.00
<b>36</b>		<b>Abridged Classes - 2028 Prices</b>		
	183417	Private Instructor Led Online 1-Day Class Abridged From 2 Days per Class of 15 Students	N/A	\$17,648.00
	183418	Private Instructor Led Training at Esri Site 1 Day Class Abridged From 2 Days per Class of 15 Students	N/A	\$19,542.00
	183419	Private Instructor Led Training at Client Site 1 Day Class Abridged From 2 Days per Class of 15 Students <i>*Client-site prices are only valid for events that are two or more consecutive days. All client-site one-day classes will be subject to additional travel expenses.</i>	N/A	\$21,678.00
	183414	Private Instructor Led Online 2 Day Class Abridged From 3 Days per Class of 15 Students	N/A	\$26,472.00
	183415	Private Instructor Led Training at Esri Site 2 Day Class Abridged From 3 Days per Class of 15 Students	N/A	\$29,312.00
	183416	Private Instructor Led Training at Client Site 2 Day Class Abridged From 3 Days per Class of 15 Students	N/A	\$32,517.00
<b>36</b>		<b>Esri Pre-Paid Training - 2028 Prices</b>		
	174382	Esri Training Pass per Day - One Year Term	N/A	\$1,195.00
<b>36</b>		<b>Esri E-Learning in the Customer's Learning Management System - 2028 Prices</b>		
	154953	Esri E-Learning Content (SCORM Format) License	N/A	\$89,379.00
<b>36</b>		<b>Esri Academy LMS Integration Subscription - 2028 Prices</b>		
	175922	Plan 1 - up to 50 users	N/A	\$15,917.00
	175923	Plan 2 - up to 100 users	N/A	\$19,101.00
	175925	Plan 3 - up to 150 users	N/A	\$22,281.00
	175926	Plan 4 - up to 200 users	N/A	\$25,465.00
	175927	Plan 5 - up to 250 users	N/A	\$28,649.00
	175928	Plan 6 - up to 300 users	N/A	\$31,833.00
	175929	Plan 7 - up to 400 users	N/A	\$35,018.00
	175930	Plan 8 - up to 500 users	N/A	\$38,192.00
	175912	Plan 9 - up to 600 users	N/A	\$41,376.00
	175913	Plan 10 - up to 750 users	N/A	\$44,561.00
	175914	Plan 11 - up to 1,000 users	N/A	\$47,745.00
<b>36</b>		<b>Technical Certification - 2028 Prices</b>		
	191976	Foundation Certification Exam Voucher	N/A	\$279.00
	191977	Associate Certification Exam Voucher	N/A	\$299.00
	191978	Professional Certification Exam Voucher	N/A	\$330.00

<b>Support and Services</b>				
<b>All items below are for Premium Support &amp; may be subject to escalation on January 1<sup>st</sup> of each calendar year</b>				-
<b>37</b>		<b>Premium Support Services - 2025 Prices</b>		
	117208	Premium Support Domestic Annual Subscription Unlimited Incidents Two (2) Authorized Callers	\$55,384.00	\$55,384.00
	134062	Premium Support Domestic Annual Subscription Unlimited Incidents One (1) Additional Authorized Caller	\$14,378.00	\$14,378.00
	136727	Premium Support Domestic Annual Subscription Up To 10 Incidents	\$21,668.00	\$21,668.00
<b>37</b>		<b>Premium Support Services - 2026 Prices</b>		
	117208	Premium Support Domestic Annual Subscription Unlimited Incidents Two (2) Authorized Callers	\$58,725.00	\$58,725.00
	134062	Premium Support Domestic Annual Subscription Unlimited Incidents One (1) Additional Authorized Caller	\$15,289.00	\$15,289.00
	136727	Premium Support Domestic Annual Subscription Up To 10 Incidents	\$22,984.00	\$22,984.00
<b>37</b>		<b>Premium Support Services - 2027 Prices</b>		
	117208	Premium Support Domestic Annual Subscription Unlimited Incidents Two (2) Authorized Callers	\$62,269.00	\$62,269.00
	134062	Premium Support Domestic Annual Subscription Unlimited Incidents One (1) Additional Authorized Caller	\$16,200.00	\$16,200.00
	136727	Premium Support Domestic Annual Subscription Up To 10 Incidents	\$24,402.00	\$24,402.00
<b>37</b>		<b>Premium Support Services - 2028 Prices</b>		
	117208	Premium Support Domestic Annual Subscription Unlimited Incidents Two (2) Authorized Callers	N/A	\$66,015.00
	134062	Premium Support Domestic Annual Subscription Unlimited Incidents One (1) Additional Authorized Caller	N/A	\$17,213.00
	136727	Premium Support Domestic Annual Subscription Up To 10 Incidents	N/A	\$25,819.00
<b>Professional Services - 2025 Prices</b>				
<b>All items below are for Professional Services &amp; may be subject to escalation on January 1<sup>st</sup> of each calendar year</b>				
<b>38</b>		<b>Professional Services - 2025 Prices</b>		
<b>38</b>		<b>WebGIS Launch Kits - 2025 Prices</b>		
	173265	Web GIS Launch Kit (3 Days)	\$18,480.00	\$18,480.00
	170994	ArcGIS HUB Launch Kit (2 days)	\$14,300.00	\$14,300.00
	170525	Emergency Management Operations Launch Kit (5 Days)	\$26,830.00	\$26,830.00
	172844	Web Maps and Apps Launch Kit (3 days)	\$18,480.00	\$18,480.00
<b>38</b>		<b>Jumpstart Packages - 2025 Prices</b>		
	153636	ArcGIS Enterprise Jumpstart - Basic (3 days)	\$18,480.00	\$18,480.00
	153637	ArcGIS Enterprise Jumpstart - Standard (4 days)	\$22,655.00	\$22,655.00
	153638	ArcGIS Enterprise Jumpstart - Advanced (4 days)	\$37,005.00	\$37,005.00
	125360	ArcGIS Image Server Jumpstart (3 days)	\$18,480.00	\$18,480.00
	133167	ArcGIS Data Appliance Jumpstart (3 days)	\$18,480.00	\$18,480.00
	133168	ArcGIS Data Appliance and ArcGIS Enterprise Bundle Jumpstart (5 days)	\$26,830.00	\$26,830.00
	158230	ArcGIS GeoEvent Server Jumpstart (3 days)	\$18,480.00	\$18,480.00
	162626	ArcGIS Monitor Jumpstart (2 days)	\$17,060.00	\$17,060.00
	182267	ArcGIS GeoAnalytics Engine Jumpstart (5 Days)	N/A	\$55,790.00
<b>38</b>		<b>Retainer Service Packages - 2025 Prices</b>		
	158344	Configuration Engineer Services Retainer (20 hours remote or 1 day onsite)	\$7,795.00	\$7,795.00

	158347	Geospatial Analyst Services Retainer (20 hours remote or 1 day onsite)	\$7,795.00	\$7,795.00
	158343	Developer Services Retainer (20 hours remote or 1 day onsite)	\$7,795.00	\$7,795.00
	158346	Geodatabase Administrator Services Retainer (20 hours remote or 1 day onsite)	\$8,680.00	\$8,680.00
	158348	Business Consultant Services Retainer (20 hours remote or 1 day onsite)	\$8,680.00	\$8,680.00
<b>38</b>		<b>Services Packages - 2025 Prices</b>		
	122351	Enterprise GIS Health Check (3 days)	\$18,480.00	\$18,480.00
	162627	Remote Support for ArcGIS Monitor (20 hours)	\$8,680.00	\$8,680.00
	158229	UI/UX Expert Review (20 hours)	\$8,680.00	\$8,680.00
	152467	Capacity Planning Support (10 hours)	\$3,900.00	\$3,900.00
	181125	SME Bundle (160 hours)	\$64,475.00	\$64,475.00
<b>38</b>		<b>Crisis Support Packages - 2025 Prices</b>		
	172367	Crisis Support (3 Days)	\$16,350.00	\$16,350.00
	172368	Crisis Support - Continuation On Site Support (1 day)	\$3,695.00	\$3,695.00
	172369	Crisis Support Remote Support (20 Hours)	\$6,125.00	\$6,125.00
<b>38</b>		<b>Professional GIS Services Packages - 2025 Prices</b>		
	128705	Professional GIS Services Package - Standard	\$26,830.00	\$26,830.00
	128706	Professional GIS Services Package - Advanced	\$32,095.00	\$32,095.00
<b>38</b>		<b>Advantage Program - 2025 Prices</b>		
	97717	Standard Advantage Program - 100 Learning and Service Credits and 100 Advisor Hours	\$115,325.00	\$115,325.00
	144584	Medium Advantage Program - 50 Learning and Service Credits and 100 Advisor Hours	\$78,975.00	\$78,975.00
	111005	Advantage Program Advisor Only Renewal	\$42,625.00	\$42,625.00
	97719	Advantage Program Additional Advisor Hours (100)	\$32,095.00	\$32,095.00
	187083	Advantage Program Additional Advisor Hours (25)	\$8,025.00	\$8,025.00
	97720	Advantage Program Additional Learning and Service Credits (100)	\$72,700.00	\$72,700.00
	103032	Advantage Program Additional Learning and Service Credits (50)	\$36,350.00	\$36,350.00
	187082	Advantage Program Additional Learning and Service Credits (25)	\$18,175.00	\$18,175.00
<b>38</b>		<b>Esri Managed Cloud Services Blocks - 2025 Prices</b>		
		Setup and Configure - price per block	\$2,530.00	\$2,530.00
		Monthly Service	\$1,015.00	\$1,015.00
<b>Professional Services - 2026 Prices</b>				
<b>All items below are for Professional Services &amp; may be subject to escalation on January 1<sup>st</sup> of each calendar year</b>				
<b>38</b>		<b>Professional Services - 2026 Prices</b>		
<b>38</b>		<b>WebGIS Launch Kits - 2026 Prices</b>		
	173265	Web GIS Launch Kit (3 Days)	\$19,390.00	\$19,390.00
	170994	ArcGIS HUB Launch Kit (2 days)	\$15,010.00	\$15,010.00
	170525	Emergency Management Operations Launch Kit (5 Days)	\$28,150.00	\$28,150.00
	172844	Web Maps and Apps Launch Kit (3 days)	\$19,390.00	\$19,390.00
<b>38</b>		<b>Jumpstart Packages - 2026 Prices</b>		
	153636	ArcGIS Enterprise Jumpstart - Basic (3 days)	\$19,390.00	\$19,390.00
	153637	ArcGIS Enterprise Jumpstart - Standard (4 days)	\$23,770.00	\$23,770.00
	153638	ArcGIS Enterprise Jumpstart - Advanced (4 days)	\$38,855.00	\$38,855.00
	125360	ArcGIS Image Server Jumpstart (3 days)	\$19,390.00	\$19,390.00
	133167	ArcGIS Data Appliance Jumpstart (3 days)	\$19,390.00	\$19,390.00

	133168	ArcGIS Data Appliance and ArcGIS Enterprise Bundle Jumpstart (5 days)	\$28,150.00	\$28,150.00
	158230	ArcGIS GeoEvent Server Jumpstart (3 days)	\$19,390.00	\$19,390.00
	162626	ArcGIS Monitor Jumpstart (2 days)	\$17,795.00	\$17,795.00
	182267	ArcGIS GeoAnalytics Engine Jumpstart (5 Days)	N/A	\$58,525.00
38		<b>Retainer Service Packages - 2026 Prices</b>		
	158344	Configuration Engineer Services Retainer (20 hours remote or 1 day onsite)	\$8,150.00	\$8,175.00
	158347	Geospatial Analyst Services Retainer (20 hours remote or 1 day onsite)	\$8,150.00	\$8,175.00
	158343	Developer Services Retainer (20 hours remote or 1 day onsite)	\$8,150.00	\$8,175.00
	158346	Geodatabase Administrator Services Retainer (20 hours remote or 1 day onsite)	\$9,060.00	\$9,115.00
	158348	Business Consultant Services Retainer (20 hours remote or 1 day onsite)	\$9,060.00	\$9,115.00
38		<b>Services Packages - 2026 Prices</b>		
	122351	Enterprise GIS Health Check (3 days)	\$19,390.00	\$19,390.00
	162627	Remote Support for ArcGIS Monitor (20 hours)	\$9,060.00	\$9,115.00
	158229	UI/UX Expert Review (20 hours)	\$9,060.00	\$9,115.00
	152467	Capacity Planning Support (10 hours)	\$4,050.00	\$4,050.00
	181125	SME Bundle (160 hours)	\$67,555.00	\$67,555.00
38		<b>Crisis Support Packages - 2026 Prices</b>		
	172367	Crisis Support (3 Days)	\$16,705.00	\$16,705.00
	172368	Crisis Support - Continuation On Site Support (1 day)	\$3,770.00	\$3,770.00
	172369	Crisis Support Remote Support (20 Hours)	\$6,280.00	\$6,280.00
38		<b>Professional GIS Services Packages - 2026 Prices</b>		
	128705	Professional GIS Services Package - Standard	\$28,150.00	\$28,150.00
	128706	Professional GIS Services Package - Advanced	\$33,515.00	\$33,515.00
38		<b>Advantage Program - 2026 Prices</b>		
	97717	Standard Advantage Program - 100 Learning and Service Credits and 100 Advisor Hours	\$120,895.00	\$120,895.00
	144584	Medium Advantage Program - 50 Learning and Service Credits and 100 Advisor Hours	\$82,770.00	\$82,770.00
	111005	Advantage Program Advisor Only Renewal	\$44,650.00	\$44,650.00
	97719	Advantage Program Additional Advisor Hours (100)	\$33,615.00	\$33,615.00
	187083	Advantage Program Additional Advisor Hours (25)	\$8,405.00	\$8,405.00
	97720	Advantage Program Additional Learning and Service Credits (100)	\$76,240.00	\$76,240.00
	103032	Advantage Program Additional Learning and Service Credits (50)	\$38,120.00	\$38,120.00
	187082	Advantage Program Additional Learning and Service Credits (25)	\$19,060.00	\$19,060.00
38		<b>Esri Managed Cloud Services Blocks - 2026 Prices</b>		
		Setup and Configure - price per block	\$2,530.00	\$2,530.00
		Monthly Service	\$1,015.00	\$1,015.00
<b>Professional Services - 2027 Prices</b>				
<b>All items below are for Professional Services &amp; may be subject to escalation on January 1<sup>st</sup> of each calendar year</b>				
38		<b>Professional Services - 2027 Prices</b>		
38		<b>WebGIS Launch Kits - 2027 Prices</b>		
	173265	Web GIS Launch Kit (3 Days)	\$20,300.00	\$20,300.00
	170994	ArcGIS HUB Launch Kit (2 days)	\$15,720.00	\$15,720.00
	170525	Emergency Management Operations Launch Kit (5 Days)	\$29,465.00	\$29,465.00
	172844	Web Maps and Apps Launch Kit (3 days)	\$20,300.00	\$20,300.00



<b>38</b>		<b>Jumpstart Packages - 2027 Prices</b>		
	153636	ArcGIS Enterprise Jumpstart - Basic (3 days)	\$20,300.00	\$20,300.00
	153637	ArcGIS Enterprise Jumpstart - Standard (4 days)	\$24,880.00	\$24,880.00
	153638	ArcGIS Enterprise Jumpstart - Advanced (4 days)	\$40,780.00	\$40,780.00
	125360	ArcGIS Image Server Jumpstart (3 days)	\$20,300.00	\$20,300.00
	133167	ArcGIS Data Appliance Jumpstart (3 days)	\$20,300.00	\$20,300.00
	133168	ArcGIS Data Appliance and ArcGIS Enterprise Bundle Jumpstart (5 days)	\$29,465.00	\$29,465.00
	158230	ArcGIS GeoEvent Server Jumpstart (3 days)	\$20,300.00	\$20,300.00
	162626	ArcGIS Monitor Jumpstart (2 days)	\$18,655.00	\$18,655.00
	182267	ArcGIS GeoAnalytics Engine Jumpstart (5 Days)	N/A	\$61,360.00
<b>38</b>		<b>Retainer Service Packages - 2027 Prices</b>		
	158344	Configuration Engineer Services Retainer (20 hours remote or 1 day onsite)	\$8,505.00	\$8,580.00
	158347	Geospatial Analyst Services Retainer (20 hours remote or 1 day onsite)	\$8,505.00	\$8,580.00
	158343	Developer Services Retainer (20 hours remote or 1 day onsite)	\$8,505.00	\$8,580.00
	158346	Geodatabase Administrator Services Retainer (20 hours remote or 1 day onsite)	\$9,465.00	\$9,570.00
	158348	Business Consultant Services Retainer (20 hours remote or 1 day onsite)	\$9,465.00	\$9,570.00
<b>38</b>		<b>Services Packages - 2027 Prices</b>		
	122351	Enterprise GIS Health Check (3 days)	\$20,300.00	\$20,300.00
	162627	Remote Support for ArcGIS Monitor (20 hours)	\$9,465.00	\$9,570.00
	158229	UI/UX Expert Review (20 hours)	\$9,465.00	\$9,570.00
	152467	Capacity Planning Support (10 hours)	\$4,255.00	\$4,255.00
	181125	SME Bundle (160 hours)	\$70,630.00	\$70,630.00
<b>38</b>		<b>Crisis Support Packages - 2027 Prices</b>		
	172367	Crisis Support (3 Days)	\$17,110.00	\$17,110.00
	172368	Crisis Support - Continuation On Site Support (1 day)	\$3,875.00	\$3,875.00
	172369	Crisis Support Remote Support (20 Hours)	\$6,430.00	\$6,430.00
<b>38</b>		<b>Professional GIS Services Packages - 2027 Prices</b>		
	128705	Professional GIS Services Package - Standard	\$29,465.00	\$29,465.00
	128706	Professional GIS Services Package - Advanced	\$35,135.00	\$35,135.00
<b>38</b>		<b>Advantage Program - 2027 Prices</b>		
	97717	Standard Advantage Program - 100 Learning and Service Credits and 100 Advisor Hours	\$126,765.00	\$126,765.00
	144584	Medium Advantage Program - 50 Learning and Service Credits and 100 Advisor Hours	\$86,770.00	\$86,770.00
	111005	Advantage Program Advisor Only Renewal	\$46,780.00	\$46,780.00
	97719	Advantage Program Additional Advisor Hours (100)	\$35,235.00	\$35,235.00
	187083	Advantage Program Additional Advisor Hours (25)	\$8,810.00	\$8,810.00
	97720	Advantage Program Additional Learning and Service Credits (100)	\$79,990.00	\$79,990.00
	103032	Advantage Program Additional Learning and Service Credits (50)	\$39,995.00	\$39,995.00
	187082	Advantage Program Additional Learning and Service Credits (25)	\$19,995.00	\$19,995.00
<b>38</b>		<b>Esri Managed Cloud Services Blocks - 2027 Prices</b>		
		Setup and Configure - price per block	\$2,530.00	\$2,530.00
		Monthly Service	\$1,015.00	\$1,015.00
<b>Professional Services - 2028 Prices</b>				
<b>All items below are for Professional Services &amp; may be subject to escalation on January 1<sup>st</sup> of each calendar year</b>				

<b>38</b>		<b>Professional Services - 2028 Prices</b>		
<b>38</b>		<b>WebGIS Launch Kits - 2028 Prices</b>		
	173265	Web GIS Launch Kit (3 Days)	N/A	\$21,265.00
	170994	ArcGIS HUB Launch Kit (2 days)	N/A	\$16,455.00
	170525	Emergency Management Operations Launch Kit (5 Days)	N/A	\$30,880.00
	172844	Web Maps and Apps Launch Kit (3 days)	N/A	\$21,265.00
<b>38</b>		<b>Jumpstart Packages - 2028 Prices</b>		
	153636	ArcGIS Enterprise Jumpstart - Basic (3 days)	N/A	\$21,265.00
	153637	ArcGIS Enterprise Jumpstart - Standard (4 days)	N/A	\$26,070.00
	153638	ArcGIS Enterprise Jumpstart - Advanced (4 days)	N/A	\$42,805.00
	125360	ArcGIS Image Server Jumpstart (3 days)	N/A	\$21,265.00
	133167	ArcGIS Data Appliance Jumpstart (3 days)	N/A	\$21,265.00
	133168	ArcGIS Data Appliance and ArcGIS Enterprise Bundle Jumpstart (5 days)	N/A	\$30,880.00
	158230	ArcGIS GeoEvent Server Jumpstart (3 days)	N/A	\$21,265.00
	162626	ArcGIS Monitor Jumpstart (2 days)	N/A	\$19,515.00
	182267	ArcGIS GeoAnalytics Engine Jumpstart (5 Days)	N/A	\$64,395.00
<b>38</b>		<b>Retainer Service Packages - 2028 Prices</b>		
	158344	Configuration Engineer Services Retainer (20 hours remote or 1 day onsite)	N/A	\$8,985.00
	158347	Geospatial Analyst Services Retainer (20 hours remote or 1 day onsite)	N/A	\$8,985.00
	158343	Developer Services Retainer (20 hours remote or 1 day onsite)	N/A	\$8,985.00
	158346	Geodatabase Administrator Services Retainer (20 hours remote or 1 day onsite)	N/A	\$10,025.00
	158348	Business Consultant Services Retainer (20 hours remote or 1 day onsite)	N/A	\$10,025.00
<b>38</b>		<b>Services Packages - 2028 Prices</b>		
	122351	Enterprise GIS Health Check (3 days)	N/A	\$21,265.00
	162627	Remote Support for ArcGIS Monitor (20 hours)	N/A	\$10,025.00
	158229	UI/UX Expert Review (20 hours)	N/A	\$10,025.00
	152467	Capacity Planning Support (10 hours)	N/A	\$4,455.00
	181125	SME Bundle (160 hours)	N/A	\$74,035.00
<b>38</b>		<b>Crisis Support Packages - 2028 Prices</b>		
	172367	Crisis Support (3 Days)	N/A	\$17,515.00
	172368	Crisis Support - Continuation On Site Support (1 day)	N/A	\$3,950.00
	172369	Crisis Support Remote Support (20 Hours)	N/A	\$6,605.00
<b>38</b>		<b>Professional GIS Services Packages - 2028 Prices</b>		
	128705	Professional GIS Services Package - Standard	N/A	\$30,880.00
	128706	Professional GIS Services Package - Advanced	N/A	\$36,755.00
<b>38</b>		<b>Advantage Program - 2028 Prices</b>		
	97717	Standard Advantage Program - 100 Learning and Service Credits and 100 Advisor Hours	N/A	\$132,940.00
	144584	Medium Advantage Program - 50 Learning and Service Credits and 100 Advisor Hours	N/A	\$90,975.00
	111005	Advantage Program Advisor Only Renewal	N/A	\$49,005.00
	97719	Advantage Program Additional Advisor Hours (100)	N/A	\$36,955.00
	187083	Advantage Program Additional Advisor Hours (25)	N/A	\$9,240.00
	97720	Advantage Program Additional Learning and Service Credits (100)	N/A	\$83,935.00
	103032	Advantage Program Additional Learning and Service Credits (50)	N/A	\$41,970.00



	187082	Advantage Program Additional Learning and Service Credits (25)	N/A	\$20,985.00
<b>38</b>		<b>Esri Managed Cloud Services Blocks - 2028 Prices</b>		
		Setup and Configure - price per block	N/A	\$2,530.00
		Monthly Service	N/A	\$1,015.00
<b>Enterprise Agreement</b>				
<b>39</b>		<b>Enterprise Agreements</b>		
		*Enterprise Agreement Annual Fee with Annual Payments up to <b>\$1M</b> as quoted	Varies	Varies
		*An Enterprise Agreement is a multiyear offering for a package of Esri Offerings and additional license deployment grants, tailored to the Authorized Entity. When an Enterprise Agreement is requested, Esri will prepare a proposal letter for the Authorized Entity, which will include the Esri Offerings package, price, duration, and quantity. The Authorized Entity may purchase an Enterprise Agreement under the terms and conditions of this MPA and the additional terms and conditions for the Enterprise Agreement. The additional terms and conditions for the Enterprise Agreement will be between the Authorized Entity and Esri. The Enterprise Agreement option is included in the MPA Price List.		



## TIME AND MATERIALS RATE SCHEDULE

*Effective January 1, 2025*

Hourly time and materials labor category descriptions and rates have been provided for each labor category for calendar years 2025 through 2028. The hourly labor rates for services that are performed after the calendar year 2028 may be escalated in an amount not to exceed five percent (5%) each year. Other direct costs, such as travel, reproduction, subcontractor, telecommunication/freight, or materials, will be charged a material handling fee and invoiced.

Esri reserves the right to provide fixed price quotations for professional services requests that require deliverables other than hours. Work performed under fixed price orders will require additional terms and conditions and will be invoiced monthly based on percentage completed.

### **Technology Consultant/Engineer (S1)**

Staff members in this labor category provide day-to-day technology consulting, troubleshooting, and engineering services on many aspects of project implementation. These projects include COTS software configuration, custom software development, database consulting, training development and delivery, technical documentation, and other technology consulting and engineering services. Individuals in this category have specialized skills and experience with a variety of technologies that can be applied to a broad spectrum of assignments.

### **Senior Technology Consultant/Engineer (S2)**

Staff members in this labor category provide strategic technology consulting and engineering services across project implementation. These staff may provide technical leadership services, architecture and design services, as well as training development and delivery for small to moderately complex solutions. Individuals in this category have higher-level specialized skills and experience with a variety of technologies that can be applied to a broad spectrum of assignments.

### **Principal Technology Consultant/Engineer (S3)**

Staff members in this labor category work as technical leads and/or senior technical advisers, providing technology vision, solution architecture, and strategic technology consulting for projects of all sizes and scopes. These staff may provide strategic technology design & planning, oversight of technical implementation activities, solution architecture and database design, system integration, and other technology training, consulting, and engineering services. Individuals in this category have advanced, diverse, and specialized skills and experience with a variety of technologies that can be applied to a broad spectrum of complex assignments. Staff members in this labor category work with senior client staff in coordination with Esri senior management to resolve issues and support a successful project completion.

### **Consultant/Project Manager (M1)**

Staff members in this labor category provide day-to-day consulting for and management of many aspects of GIS and related technology projects. The scope of these projects may include database development and administration, training, technical support, business process design and development, definition of work plans, project management of technical and contractual deliverables, and ad hoc consulting. For complex projects, these individuals may team with senior staff to develop comprehensive work plans that address risk, schedule, and budget management and provide the framework for project implementation.

### **Senior Consultant/Project Manager (M2)**

Staff members in this labor category provide strategic consulting and management services for complex GIS and related technology projects. These staff members have market/application domain expertise with extensive experience in various technologies required to support the successful completion of a project. Consulting activities may include strategic planning, implementation of change management methodologies and system integration, and training, as well as project management oversight of project deliverables and subcontractors. These individuals may also design comprehensive work plans that address risk, schedule, and budget management and provide the framework for project implementation.

### **Principal Consultant/Program Manager (M3)**

Staff members in this labor category work as program directors or project advisers, providing project vision, strategic consulting, and program management activities for GIS and related technology projects. Consulting activities may include strategic planning, oversight of requirements definitions, application and database design, system integration, curriculum development and help desk system architecture. Management activities may include providing oversight on defining program requirements and objectives, establishing budgets and schedules, as well as allocating staff and other resourcing activities.

### **Technology Support Specialist (DB)**

Staff members in this labor category work in professional entry-level roles to support definable activities of larger technology projects. Working with technical and management leads and mentors, these staff provide support to technology projects as assigned.

### Rates by Labor Category

<b>Labor Category</b>	<b>2025</b>	<b>2026</b>	<b>2027</b>	<b>2028</b>
Technology Consultant/Engineer (S1)	\$305	\$320	\$336	\$352
Senior Technology Consultant/Engineer (S2)	\$393	\$412	\$432	\$453
Principal Technology Consultant/Engineer (S3)	\$483	\$507	\$532	\$558
Consultant/Project Manager (M1)	\$369	\$387	\$406	\$426
Senior Consultant/Project Manager (M2)	\$464	\$487	\$511	\$536
Principal Consultant/Program Manager (M3)	\$614	\$644	\$676	\$709
Technology Support Specialist (DB)	\$254	\$266	\$279	\$293





# Master Purchase Agmt - State of South Carolina

Final Audit Report

2024-11-21

Created:	2024-11-21
By:	Miranda Carberry (mcarberry@esri.com)
Status:	Signed
Transaction ID:	CBJCHBCAABAAtbQhAvzp7eMv5gX7uU3HGK4JghaMxfUo

## "Master Purchase Agmt - State of South Carolina" History

-  Document created by Miranda Carberry (mcarberry@esri.com)  
2024-11-21 - 9:54:06 PM GMT- IP address: 155.226.129.249
-  Document emailed to Timothy Brazeal (Tbrazeal@esri.com) for signature  
2024-11-21 - 9:57:19 PM GMT
-  Email viewed by Timothy Brazeal (Tbrazeal@esri.com)  
2024-11-21 - 10:35:57 PM GMT- IP address: 104.47.57.126
-  Document e-signed by Timothy Brazeal (Tbrazeal@esri.com)  
Signature Date: 2024-11-21 - 10:36:47 PM GMT - Time Source: server- IP address: 76.175.87.7
-  Agreement completed.  
2024-11-21 - 10:36:47 PM GMT